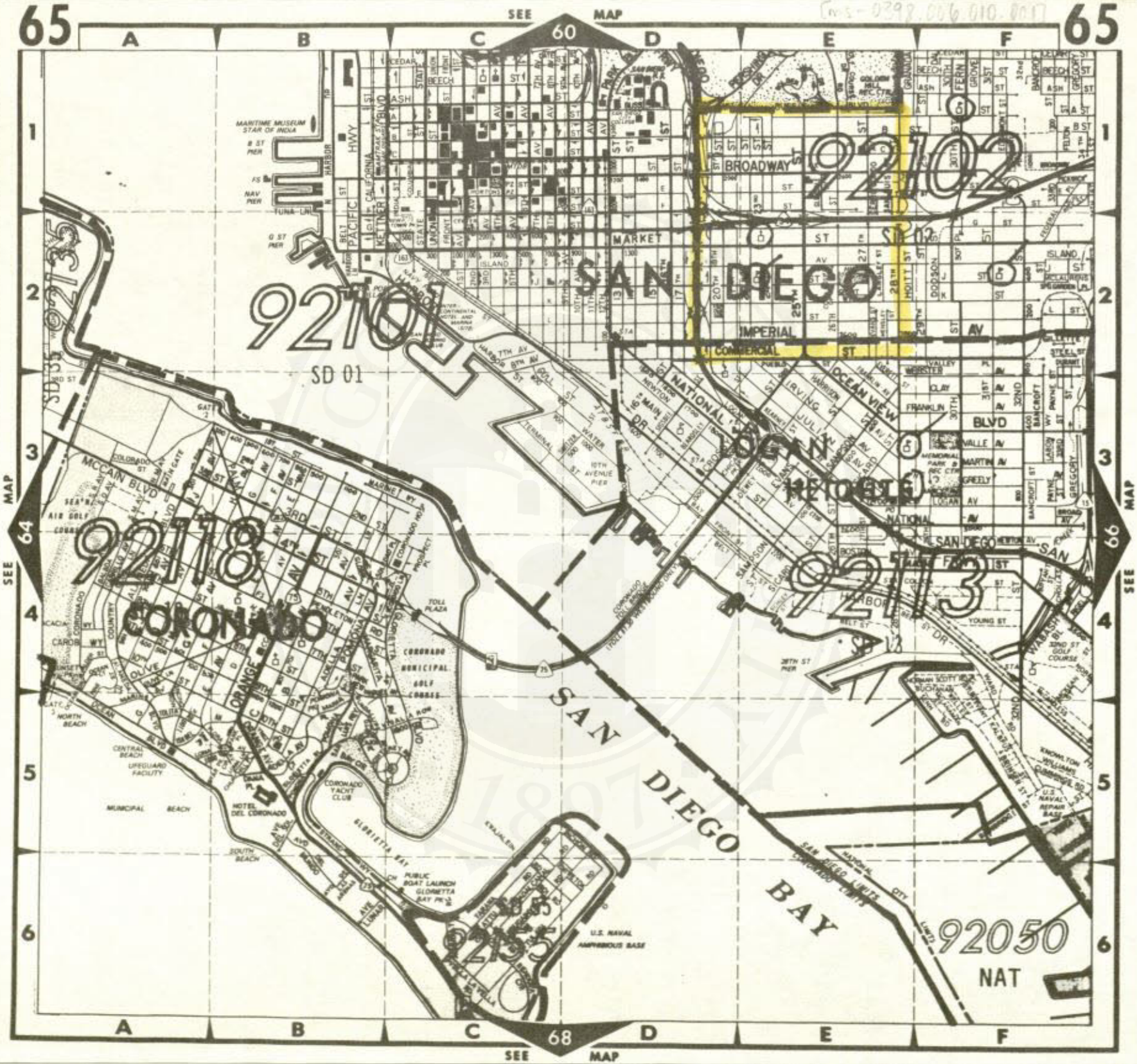
65
SEE MAP 60
65
A
B
C
D
E
F
1
2
3
4
5
6
SEE MAP 64
SEE MAP 66
SEE MAP 68
92102
92101
SD 01
92118
CORONADO
92113
92135
92050
NAT
SAN DIEGO
SAN DIEGO BAY
BROADWAY
MARKET
IMPERIAL
COMMERCIAL
NATIONAL
OCEAN VIEW
BLVD
MCCAIN BLVD
HARBOR DR
MARITIME MUSEUM STAR OF INDIA
B ST PIER
NAV PIER
G ST PIER
TUNA LN
HOTEL DEL CORONADO
CORONADO YACHT CLUB
CORONADO MUNICIPAL GOLF COURSE
TOLL PLAZA
10TH AVENUE PIER
26TH ST PIER
U.S. NAVAL AMPHIBIOUS BASE
U.S. NAVAL REPAIR BASE
PUBLIC BOAT LAUNCH GLORIETTA BAY PK
MUNICIPAL BEACH
SOUTH BEACH
CENTRAL BEACH
NORTH BEACH
LIFEGUARD FACILITY
AIR GOLF COURSE
32ND ST GOLF COURSE

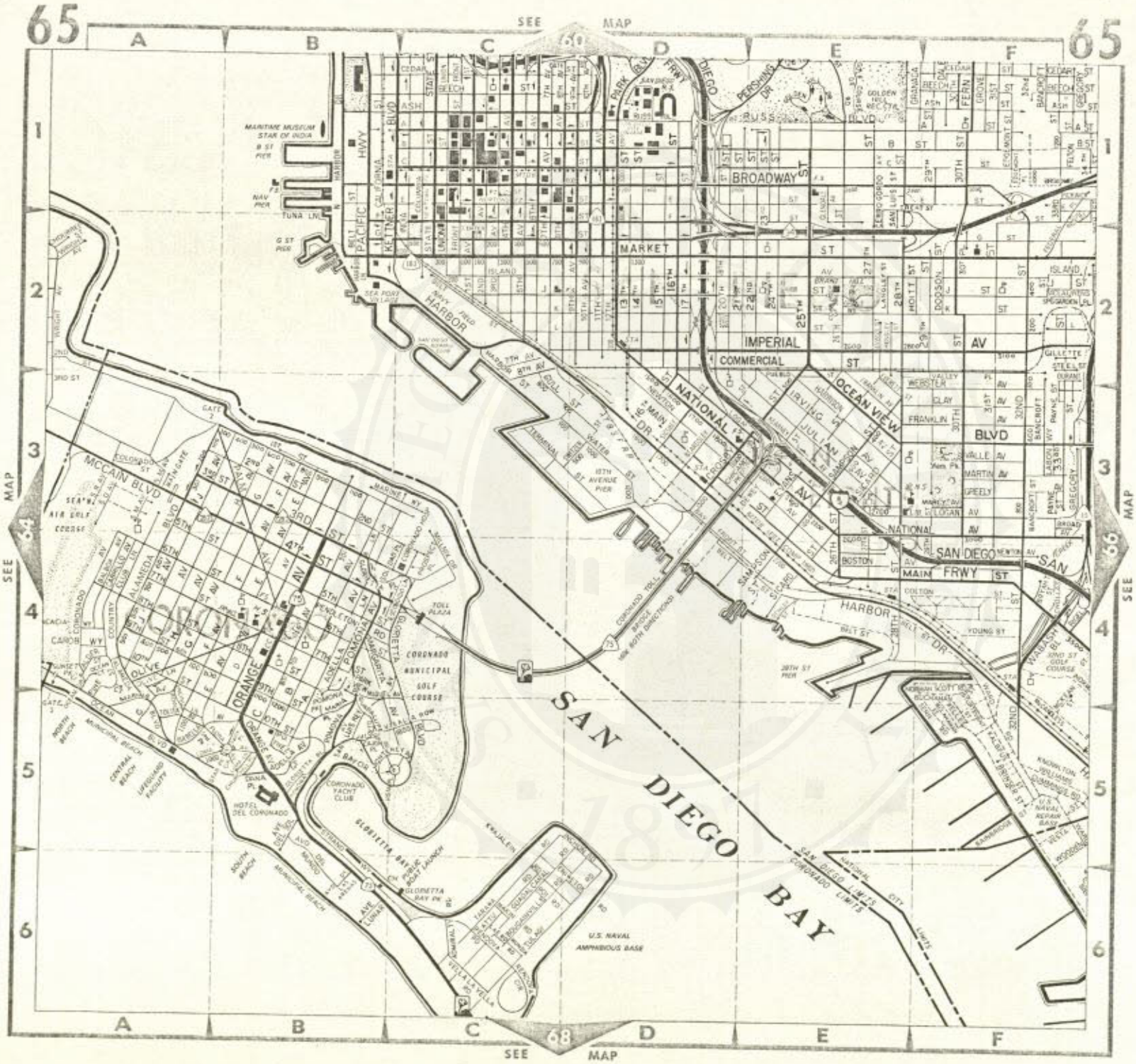
65
SEE MAP
A
B
C
D
E
F
1
2
3
4
5
6
MARITIME MUSEUM
STAR OF INDIA
B ST PIER
NAV PIER
TUNA LN
G ST PIER
SEA PORT VILLAGE
NAVY FIELD
HARBOR
MARKET
BROADWAY
IMPERIAL
COMMERCIAL
NATIONAL
OCEAN VIEW
BLVD
SAN DIEGO
MAIN
FRWY
HARBOR
DR
MCCAIN BLVD
SEA WORLD
AIR GOLF COURSE
ORANGE
CORONADO MUNICIPAL GOLF COURSE
CORONADO YACHT CLUB
HOTEL DEL CORONADO
GLORIETTA BAY
PUBLIC BOAT LAUNCH
U.S. NAVAL AMPHIBIOUS BASE
SAN DIEGO BAY
CORONADO TOLL BRIDGE
TOLL PLAZA
NORTH BEACH
CENTRAL BEACH
SOUTH BEACH
MUNICIPAL BEACH
LIFEGUARD FACILITY
SAN DIEGO LIMITS
CORONADO LIMITS
NATIONAL CITY LIMITS
U.S. NAVAL REPAIR BASE
68

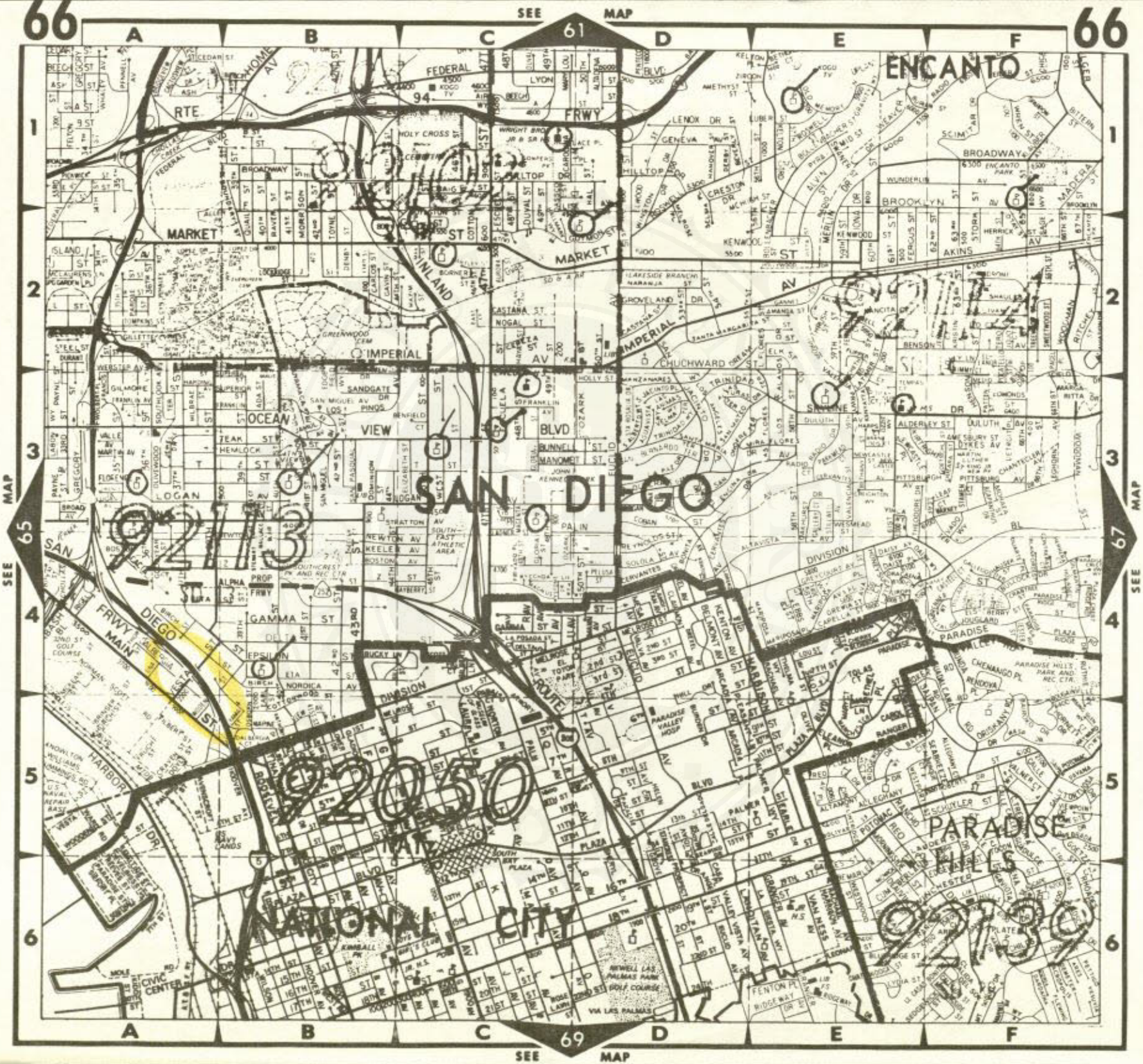
66
SEE MAP 61
66
A
B
C
D
E
F
ENCANTO
SAN DIEGO
92173
92050
NATIONAL CITY
PARADISE HILLS
92139
SEE MAP 65
SEE MAP 67
SEE MAP 69
MARKET
IMPERIAL
BROADWAY
BROOKLYN
CHUCHWARD
DIVISION
PARADISE
OCEAN VIEW
LOGAN
FRWY
MAIN
HARBOR
CIVIC CENTER

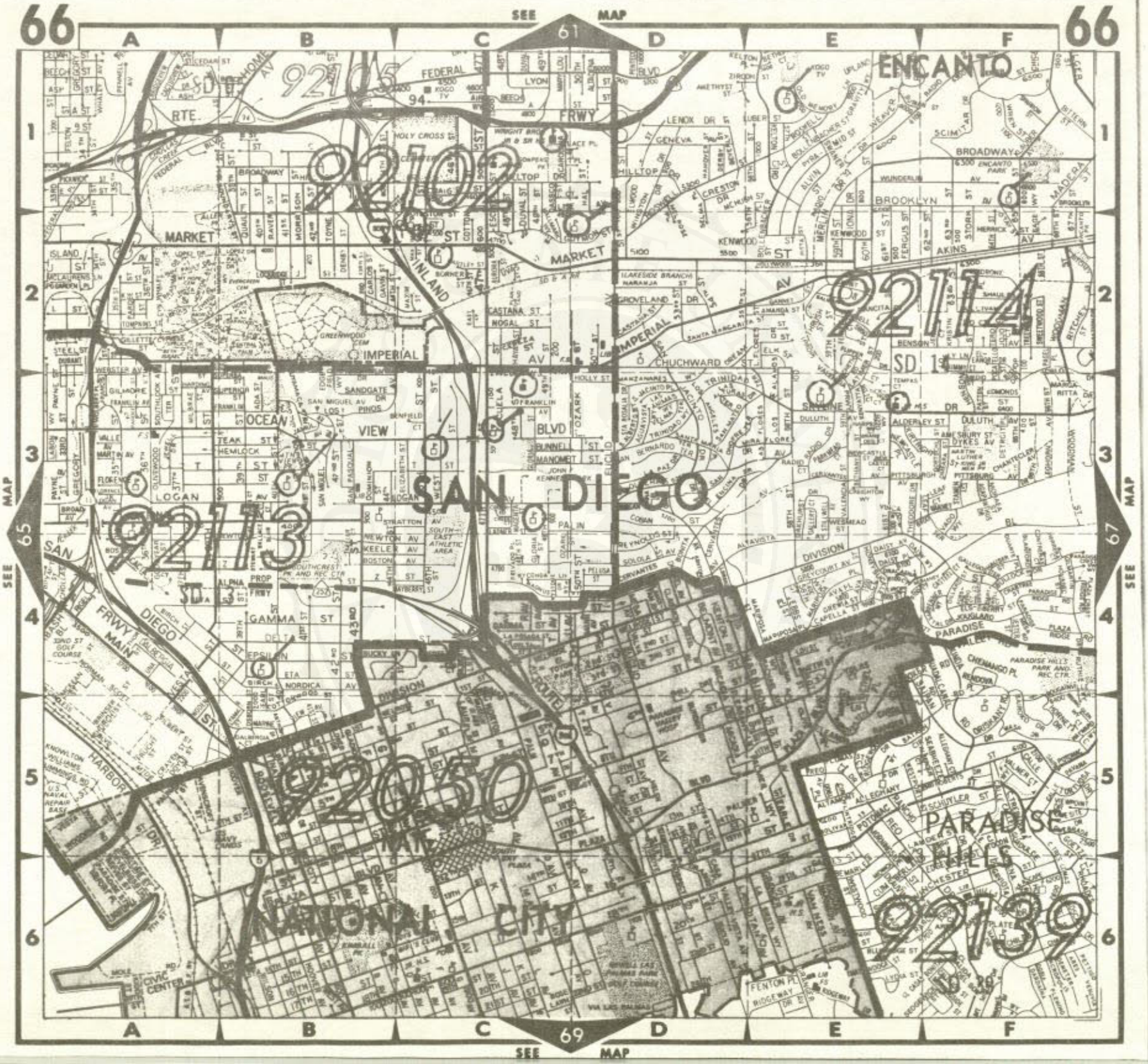
66
SEE MAP
61
66
A
B
C
D
E
F
1
2
3
4
5
6
65
MAP
SEE
67
MAP
SEE
69
92105
92102
92114
92173
92113
92139
ENCANTO
SAN DIEGO
NATIONAL CITY
PARADISE HILLS
IMPERIAL
OCEAN VIEW
LOGAN
MARKET
BROADWAY
BROOKLYN
DIVISION
PARADISE
FRWY
RTE.
INLAND
IMPERIAL
SD 3
SD 14
SD 29

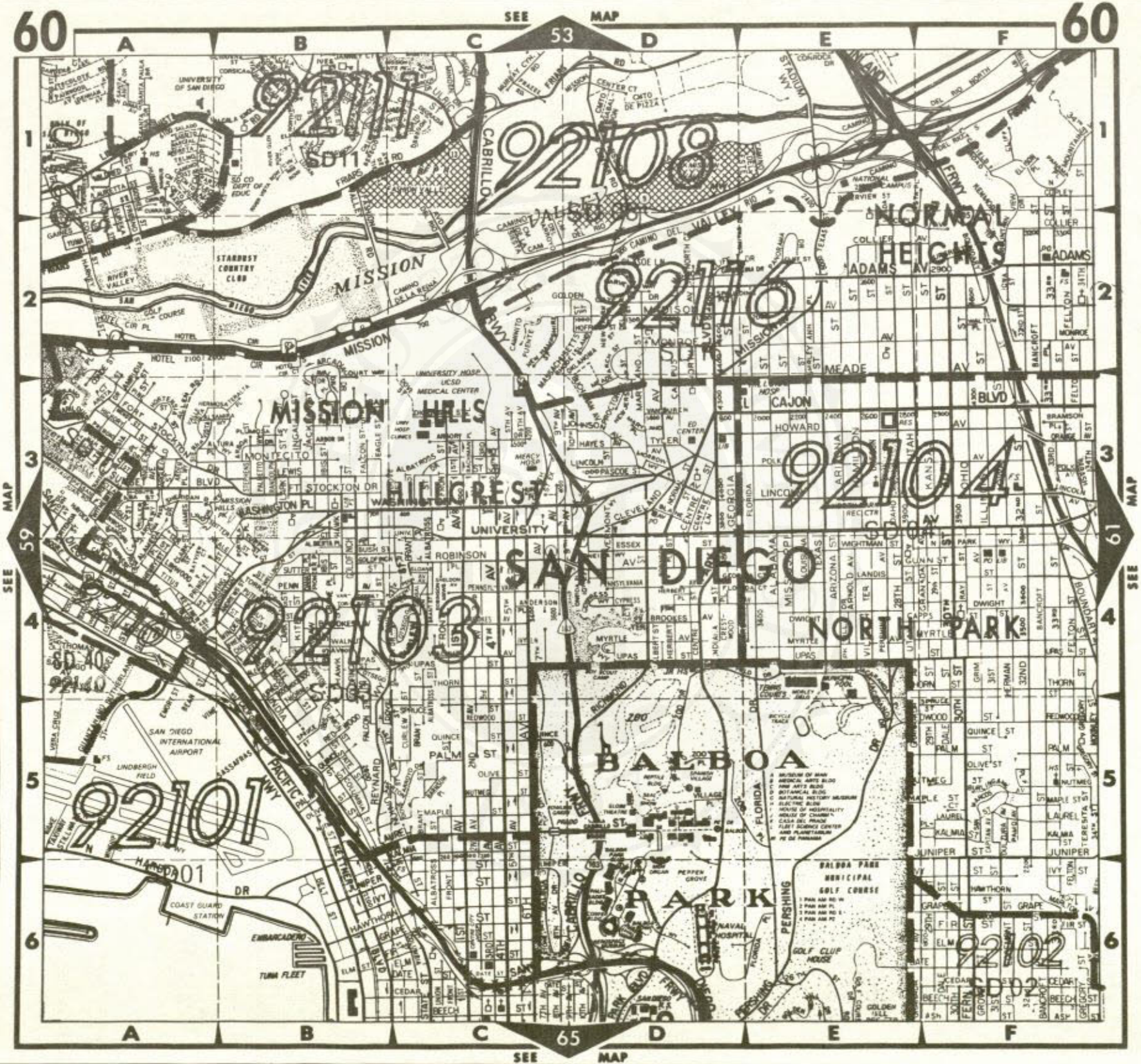
60
SEE MAP 53
60
A
B
C
D
E
F
1
2
3
4
5
6
SEE MAP 59
SEE MAP 61
SEE MAP 65
92111
SD11
92108
92176
92104
92103
SD40
92101
92202
SD02
SAN DIEGO
NORMAL HEIGHTS
MISSION HILLS
HILLCREST
NORTH PARK
BALBOA PARK
MISSION VALLEY FWY
CABRILLO FWY
PACIFIC HWY
UNIVERSITY OF SAN DIEGO
STARDUST COUNTRY CLUB
UNIVERSITY HOSP UCSD MEDICAL CENTER
SAN DIEGO INTERNATIONAL AIRPORT
LINDBERGH FIELD
COAST GUARD STATION
TUNA FLEET
ZOO
BALBOA PARK MUNICIPAL GOLF COURSE
NAVAL HOSPITAL
GOLF CLUB HOUSE
PERSHING DR
FLORIDA
ADAMS AV
MEADE AV
CAJON
HOWARD
UNIVERSITY
ROBINSON
PENN
MONTECITO
WASHINGTON
MISSION BLVD
EMBARCADERO
HARBOR DR
REYNARD
PALM ST
OLIVE ST
JUNIPER
HAWTHORN
GRAPE
ELM
CEDAR
BEECH
ASH
MAPLE
LAUREL
KALMIA
THORN
REDWOOD
QUINCE
DWIGHT
MYRTLE
UPAS
BROOKES
CYPRESS
ESSEX
WIGHTMAN
LANDIS
CUNN ST
PARK BLVD
ARIZONA
UTAH
KANSAS
OHIO
ILLINOIS
GEORGIA
CLEVELAND
CENTRE ST
HERBERT
CENTRAL
HOLLA
CRESTWOOD
BANCROFT
FELTON
MONROE
COLLIER
32ND
30TH
29TH
28TH
HERMAN
GRIM
IVY
TERESITA
BOUNDARY
ALBATROSS
FROST
BRANT
CURLEW
FALCON
EAGLE
ARBOR DR
LINCOLN
POLK
TYLER
HAYES
PASCOE
MERCY HOSP
CAMINO DE LA REINA
CAMINO DEL RIO NORTH
FRIARS RD
MISSION CENTER CT
ONTO DE PIZZA
STADIUM WY
NATIONAL CAMPUS
RIVIER ST
SD CO DEPT OF EDUC
RIVER VALLEY
HOTEL CIR PL
HOTEL CIR
ARCADIA
COURT WAY
GOLDEN
MADISON
MONROE
MASSACHUSETTS
OKLAHOMA
MARYLAND
VIRGINIA
CALIFORNIA
MISSISSIPPI
ALABAMA
TEXAS
ARIZONA
ARNOLD AV
DWIGHT
CAPPS
BRAMSON
ORANGE
BOUNDARY
FERNWOOD
DALE
SPRUCE ST
BANCROFT
FERN
GROVE
GREGORY
ASH
BEECH
CEDAR
DATE
GRAPE
FIR
ELM
SAMPSON
PEPPER GROVE
GOLDEN HILL

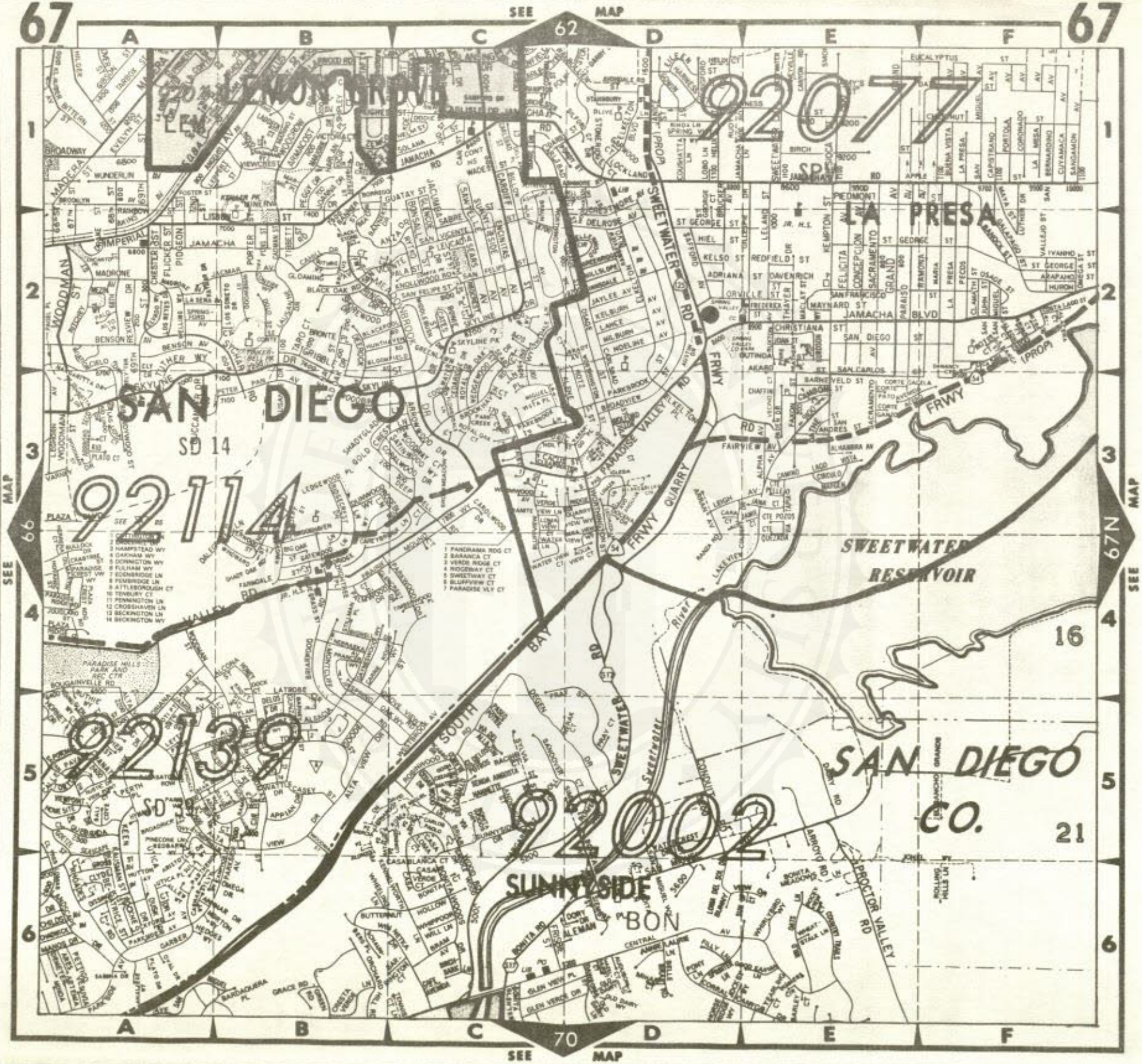
67
SEE MAP
62
67
A
B
C
D
E
F
1
2
3
4
5
6
LEMON GROVE
92077
LA PRESA
SAN DIEGO
SD 14
92114
SD 39
92139
92002
SUNNYSIDE
BON
SWEETWATER RESERVOIR
SAN DIEGO CO.
16
21
66
67N
70
SEE MAP

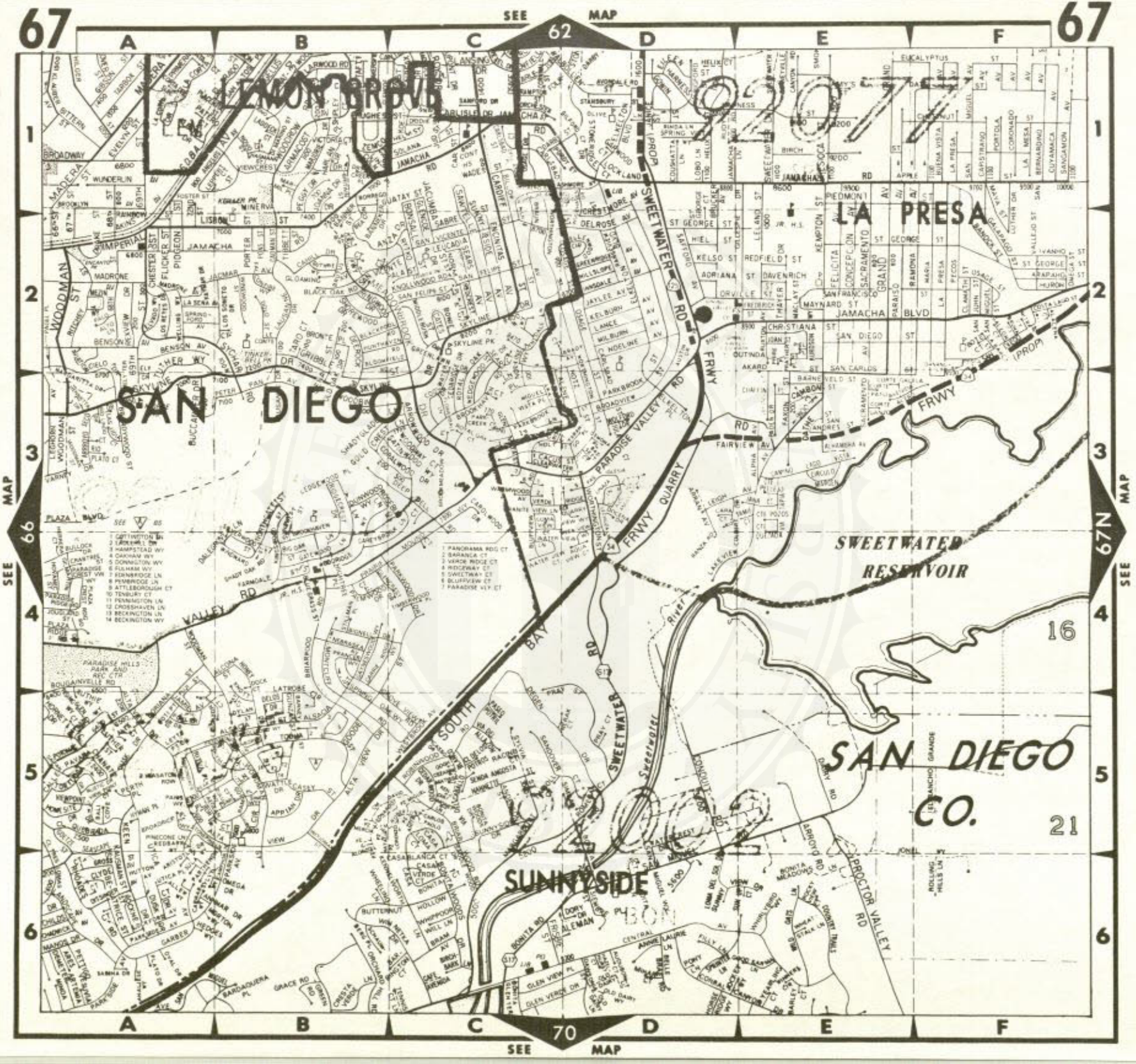
67
SEE MAP
62
67
A
B
C
D
E
F
1
2
3
4
5
6
LEMON GROVE
92027
LA PRESA
SAN DIEGO
SWEETWATER RESERVOIR
SAN DIEGO CO.
SUNNYSIDE
16
21
SEE MAP 66
SEE MAP 67N
70
SEE MAP

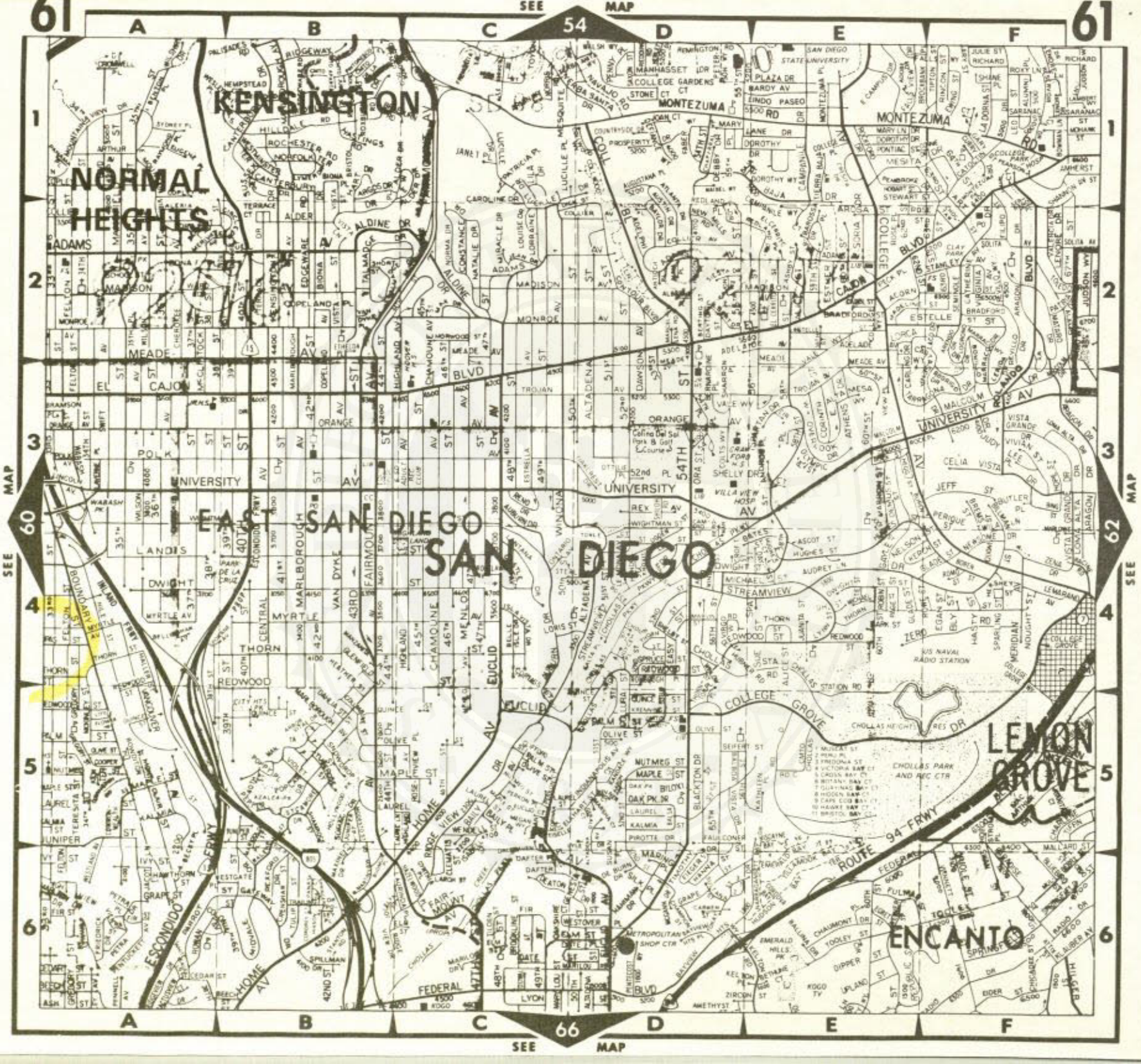
61
SEE MAP
54
61
A
B
C
D
E
F
KENSINGTON
NORMAL HEIGHTS
EAST SAN DIEGO
SAN DIEGO
LEMON GROVE
ENCANTO
MONTEZUMA
MONTEZUMA RD
UNIVERSITY
ADAMS
MADISON
MONROE
MEADE
EL CAJON
ORANGE
POLK
LANDIS
DWIGHT
MYRTLE
THORN
REDWOOD
MAPLE
ALDINE DR
ROLANDO
COLLEGE GROVE
ROUTE 94 FRWY
FEDERAL
HOME AV
ESCONDIDO
SEE MAP
60
62
66

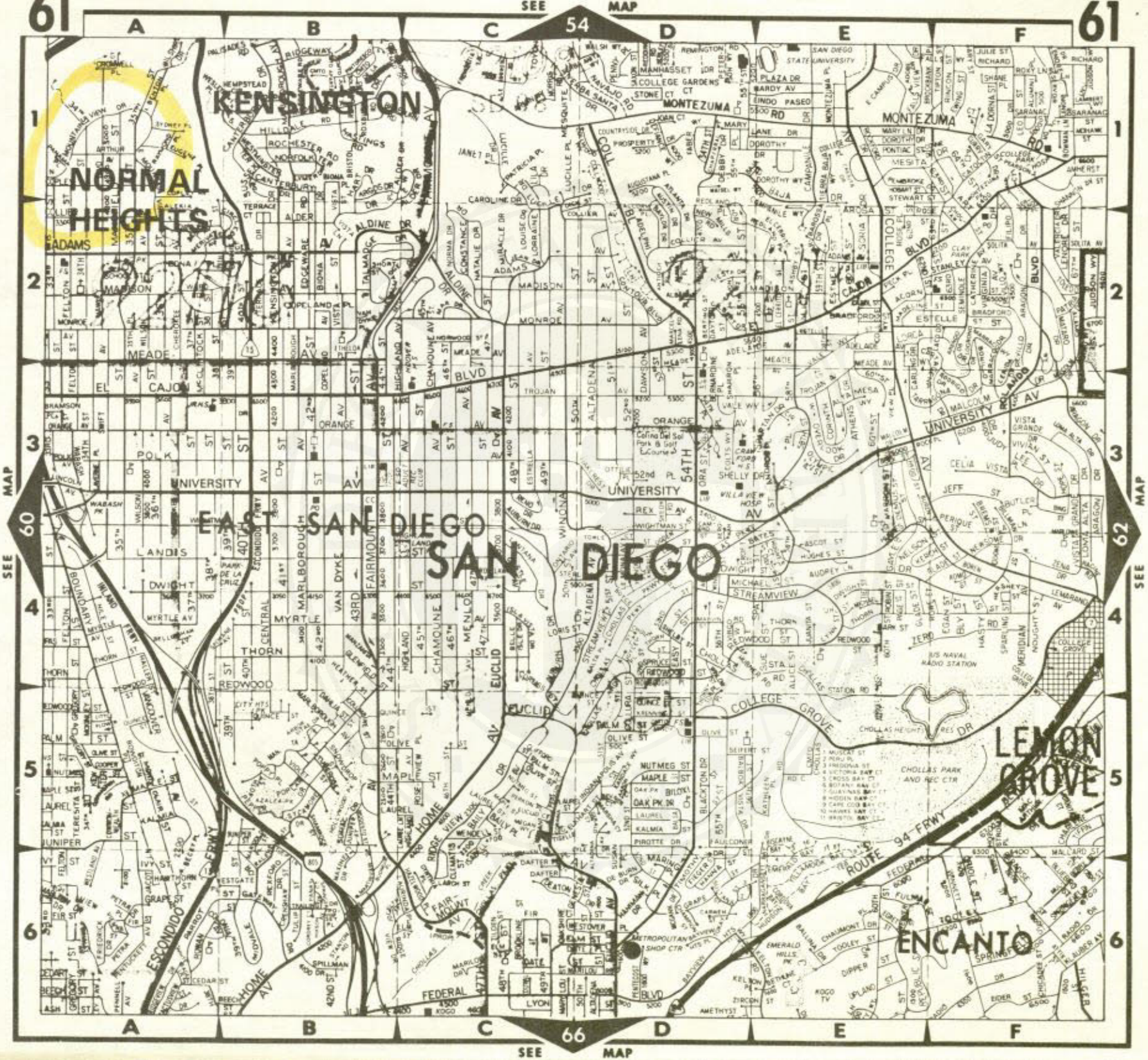
61
SEE MAP
54
61
A
B
C
D
E
F
KENSINGTON
NORMAL HEIGHTS
EAST SAN DIEGO
SAN DIEGO
LEMON GROVE
ENCANTO
MONTEZUMA
MONTEZUMA RD
UNIVERSITY
ORANGE
MEADE
EL CAJON
POLK
LANDIS
DWIGHT
MYRTLE
THORN
REDWOOD
OLIVE
MAPLE
EUCLID
COLLEGE GROVE
ESCONDIDO
HOME AV
FEDERAL
94 FRWY
ROUTE
60
62
66
SEE MAP

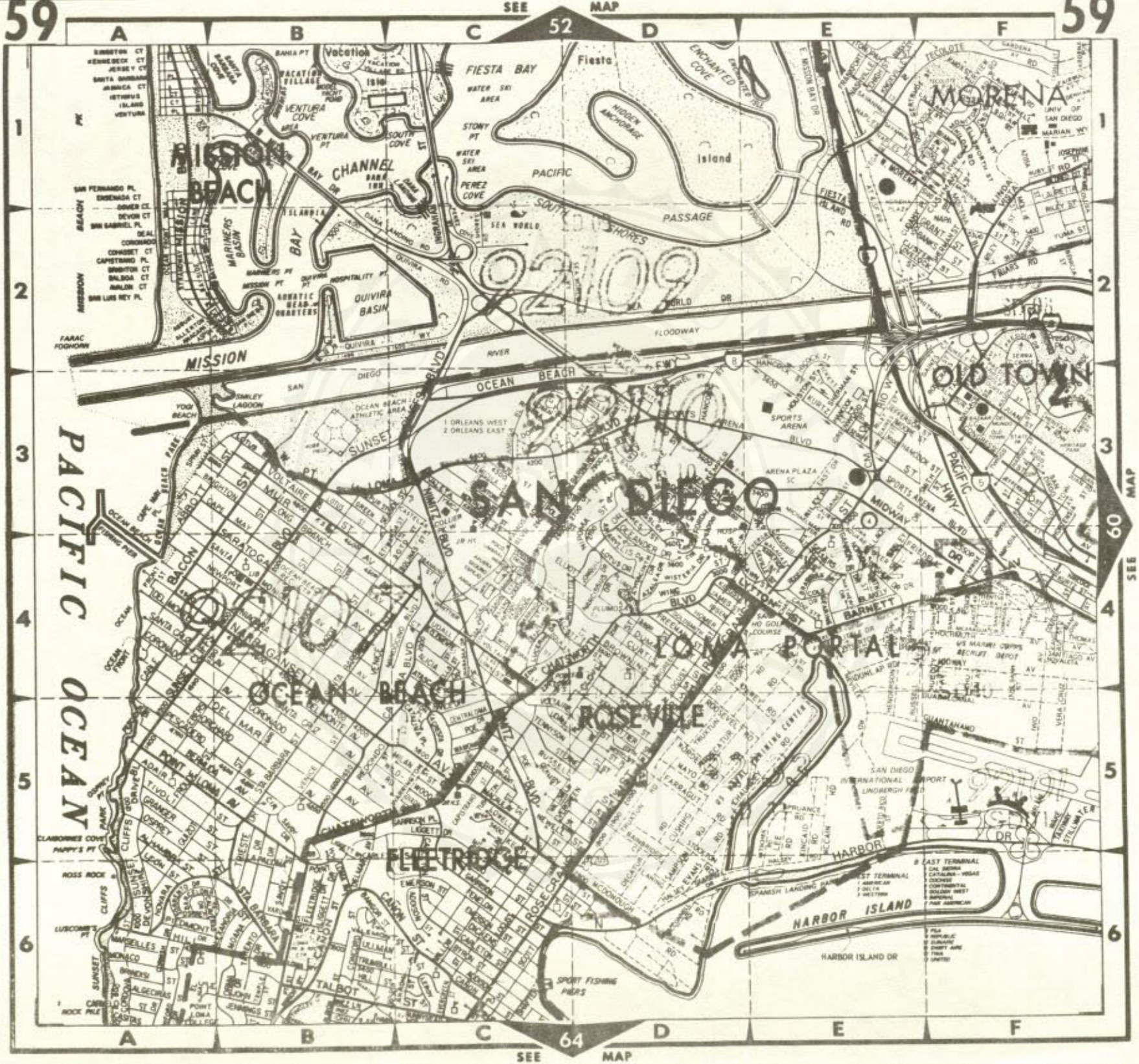
SEE MAP 52
SEE MAP 60
SEE MAP 64
MISSION BEACH
FIESTA BAY
Fiesta
Vacation Isle
ENCHANTED COVE
MORENA
VENTURA COVE
VENTURA PT
SOUTH COVE
CHANNEL
MARINERS BASIN
BAY
PACIFIC
Island
PASSAGE
SOUTH SHORES
SEA WORLD
QUIVIRA BASIN
FLOODWAY
RIVER
MISSION
OCEAN BEACH
OLD TOWN
SAN DIEGO
PACIFIC OCEAN
LOMA PORTAL
OCEAN BEACH
ROSEVILLE
FEE TRICE
HARBOR ISLAND
HARBOR ISLAND DR
SAN DIEGO INTERNATIONAL AIRPORT LINDBERGH FIELD
SPORTS ARENA
SPORT FISHING PIERS
A
B
C
D
E
F
1
2
3
4
5
6

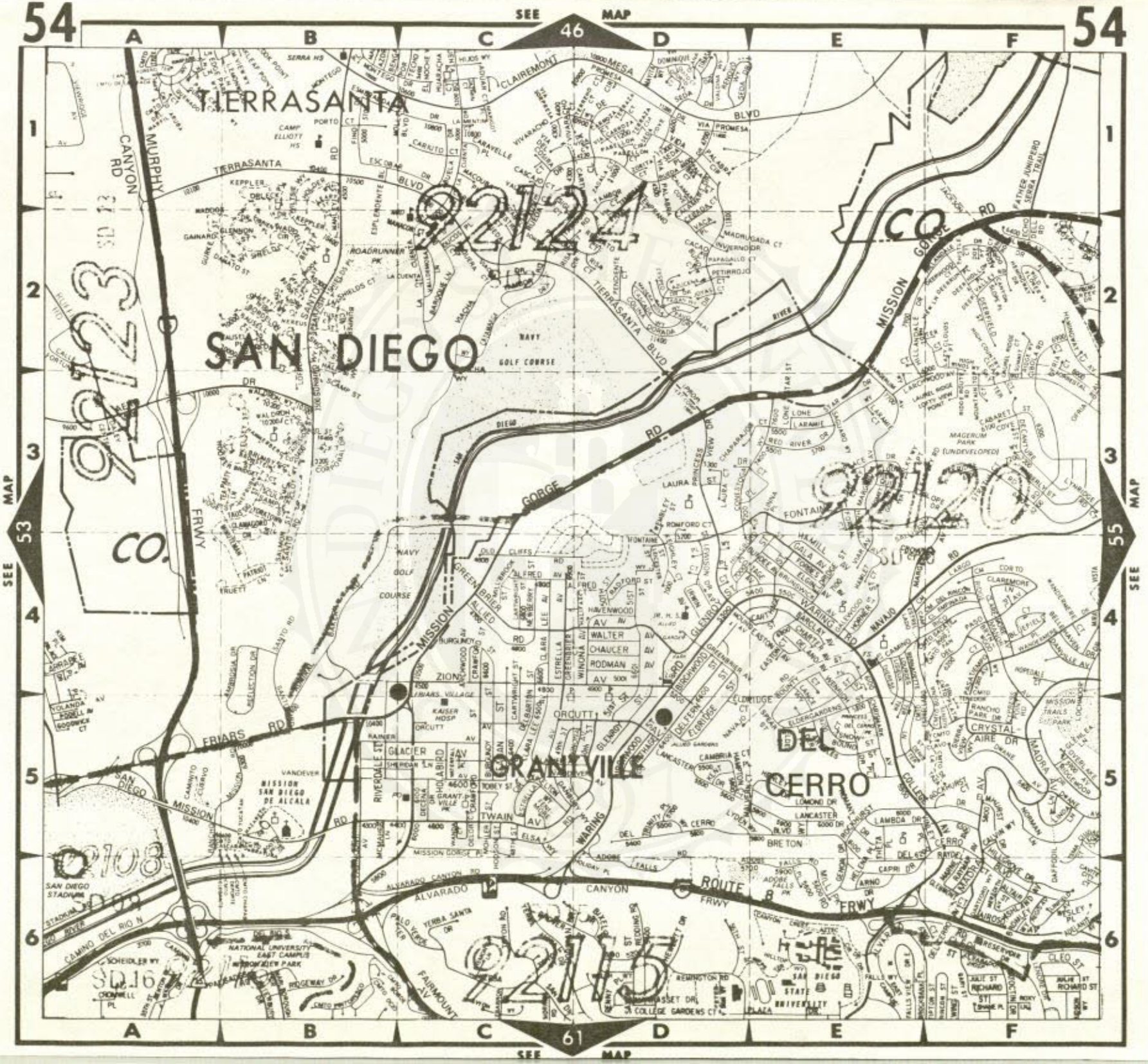
54
SEE MAP 46
54
A
B
C
D
E
F
1
2
3
4
5
6
SEE MAP 53
SEE MAP 55
SEE MAP 61
TIERRASANTA
SAN DIEGO
CO.
GRANTVILLE
DEL CERRO
MISSION GORGE RD
FRIARS RD
ALVARADO CANYON RD
ROUTE 8 FRWY
MURPHY CANYON RD
CLAIREMONT MESA BLVD
TERRASANTA BLVD
WARING RD
NAVAJO RD
FONTAINE
GREENBRIER
ALLIED
ZION
ORCUTT
GLACIER
TWAIN
RIVERDALE ST
HOLABIRD
MISSION SAN DIEGO DE ALCALA
SAN DIEGO STADIUM
NATIONAL UNIVERSITY EAST CAMPUS
MISSION VIEW PARK
SAN DIEGO STATE UNIVERSITY
COLLEGE GARDENS
CRYSTAL AIRE DR
MADRA
BRETON
LANCASTER
LAMBDA DR
CAPRI DR
ARNO DR
CAMINO DEL RIO N
FAIRMOUNT AV
SD 16
SD 13
SD 108
92124
92120
92116
92114
92108

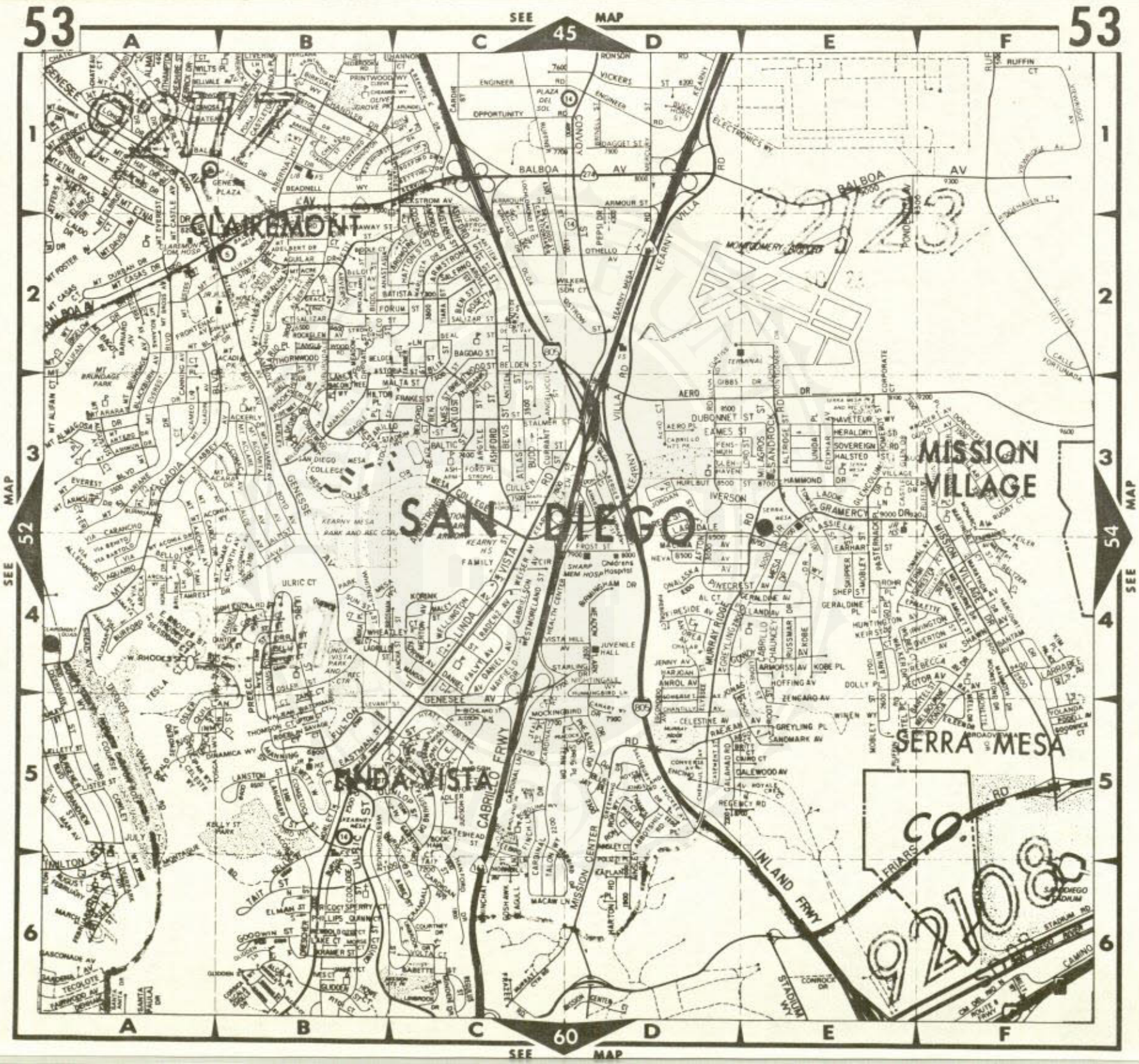
53
SEE MAP 45
53
A
B
C
D
E
F
1
2
3
4
5
6
SEE MAP 52
SEE MAP 54
SEE MAP 60
CLAIREMONT
SAN DIEGO
MISSION VILLAGE
SERRA MESA
LINDA VISTA
BALBOA AV
GENESEE AV
KEARNY VILLA RD
CONVOY ST
CABRILLO FRWY
INLAND FRWY
MISSION CENTER RD
FRIARS RD
MONTGOMERY AIRFIELD
SAN DIEGO COLLEGE
KEARNY MESA
92123
92108

SAN DIEGO COUNTY
CALIFORNIA

OFFICE OF THE REGISTRAR OF VOTERS
ORD. NO. 6097 EFFECTIVE 8-6-81

4TH SUPERVISORIAL DISTRICT
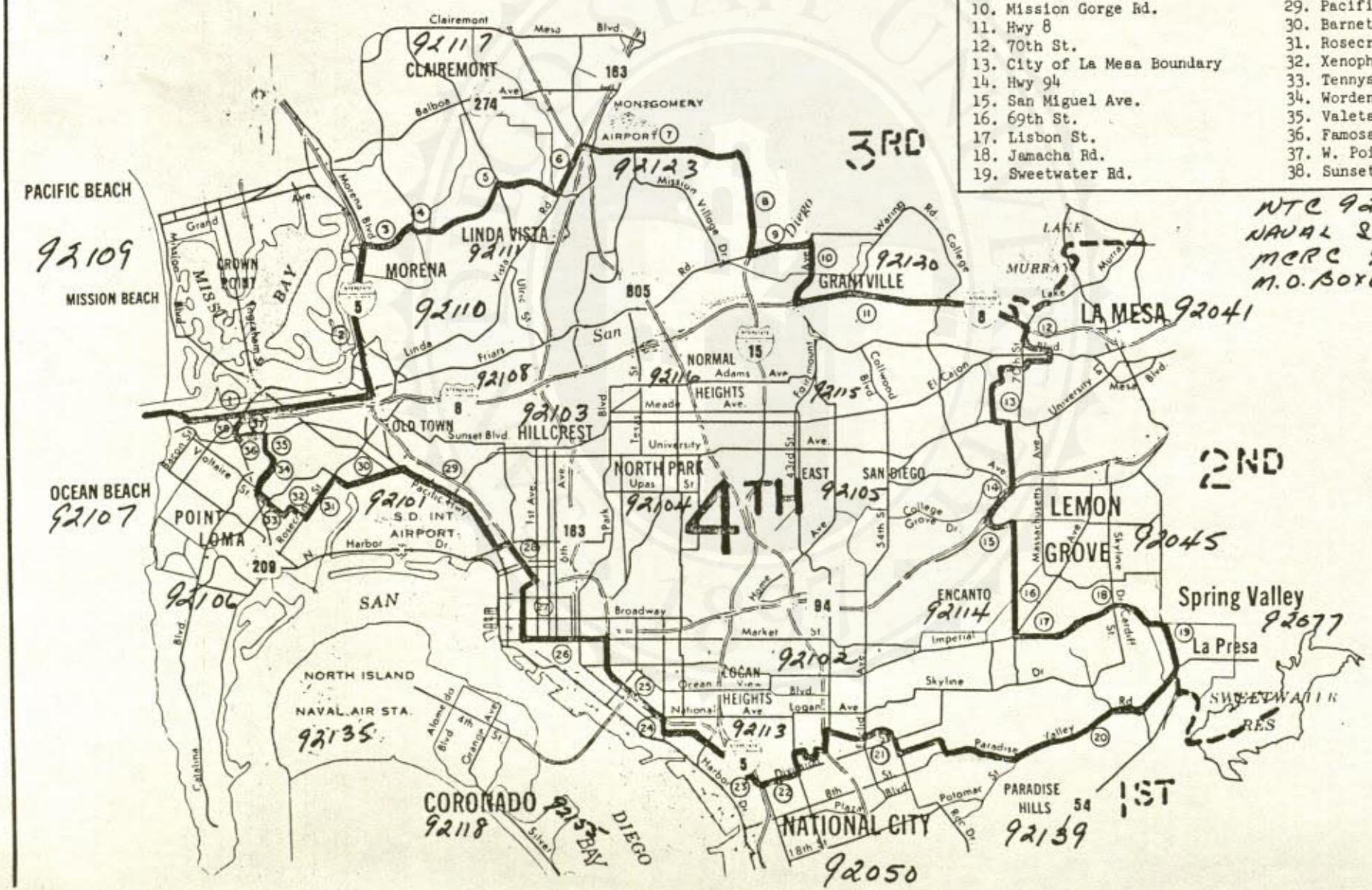
1. San Diego River Channel
2. Hwy 5
3. Clairemont Dr.
4. Mt. Acadia
5. Mesa College Dr., extended
6. Linda Vista Rd.
7. Aero Dr.
8. Hwy 15 (Murphy Canyon Rd.)
9. Friars Rd.
10. Mission Gorge Rd.
11. Hwy 8
12. 70th St.
13. City of La Mesa Boundary
14. Hwy 94
15. San Miguel Ave.
16. 69th St.
17. Lisbon St.
18. Jamacha Rd.
19. Sweetwater Rd.
20. Paradise Valley Rd.
21. National City Boundary
22. Division St.
23. Main St.
24. 28th St.
25. Hwy 5
26. Market St.
27. State St.
28. Hwy 5
29. Pacific Hwy.
30. Barnett Ave.
31. Rosecrans St.
32. Xenophon St.
33. Tennyson St.
34. Worden St.
35. Valeta St.
36. Famosa Blvd., extended
37. W. Point Loma Blvd.
38. Sunset Cliffs Blvd.