SAN DIEGO COUNTY
CALIFORNIA

OFFICE OF THE REGISTRAR OF VOTERS
ORD. NO. 6097 EFFECTIVE 8-6-81

4TH SUPERVISORIAL DISTRICT

1. San Diego River Channel
2. Hwy 5
3. Clairemont Dr.
4. Mt. Acadia
5. Mesa College Dr., extended
6. Linda Vista Rd.
7. Aero Dr.
8. Hwy 15 (Murphy Canyon Rd.)
9. Friars Rd.
10. Mission Gorge Rd.
11. Hwy 8
12. 70th St.
13. City of La Mesa Boundary
14. Hwy 94
15. San Miguel Ave.
16. 69th St.
17. Lisbon St.
18. Jamacha Rd.
19. Sweetwater Rd.
20. Paradise Valley Rd.
21. National City Boundary
22. Division St.
23. Main St.
24. 28th St.
25. Hwy 5
26. Market St.
27. State St.
28. Hwy 5
29. Pacific Hwy.
30. Barnett Ave.
31. Rosecrans St.
32. Xenophon St.
33. Tennyson St.
34. Worden St.
35. Valeta St.
36. Famosa Blvd., extended
37. W. Point Loma Blvd.
38. Sunset Cliffs Blvd.

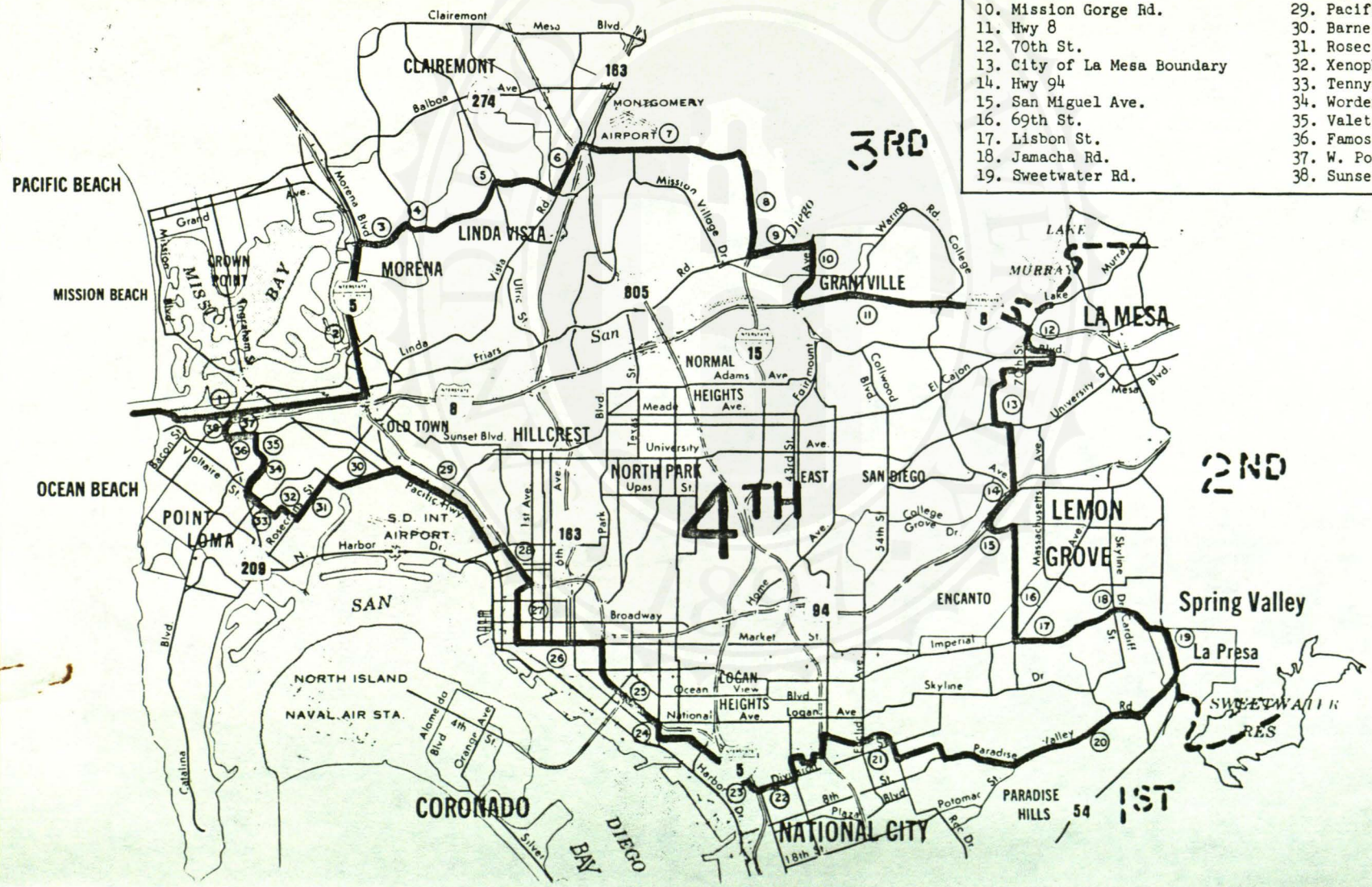

SAN DIEGO COUNTY
CALIFORNIA

OFFICE OF THE REGISTRAR OF VOTERS
ORD. NO. 6097 EFFECTIVE 8-6-81

4TH SUPERVISORIAL DISTRICT

1. San Diego River Channel
2. Hwy 5
3. Clairemont Dr.
4. Mt. Acadia
5. Mesa College Dr., extended
6. Linda Vista Rd.
7. Aero Dr.
8. Hwy 15 (Murphy Canyon Rd.)
9. Friars Rd.
10. Mission Gorge Rd.
11. Hwy 8
12. 70th St.
13. City of La Mesa Boundary
14. Hwy 94
15. San Miguel Ave.
16. 69th St.
17. Lisbon St.
18. Jamacha Rd.
19. Sweetwater Rd.
20. Paradise Valley Rd.
21. National City Boundary
22. Division St.
23. Main St.
24. 28th St.
25. Hwy 5
26. Market St.
27. State St.
28. Hwy 5
29. Pacific Hwy.
30. Barnett Ave.
31. Rosecrans St.
32. Xenophon St.
33. Tennyson St.
34. Worden St.
35. Valeta St.
36. Famosa Blvd., extended
37. W. Point Loma Blvd.
38. Sunset Cliffs Blvd.

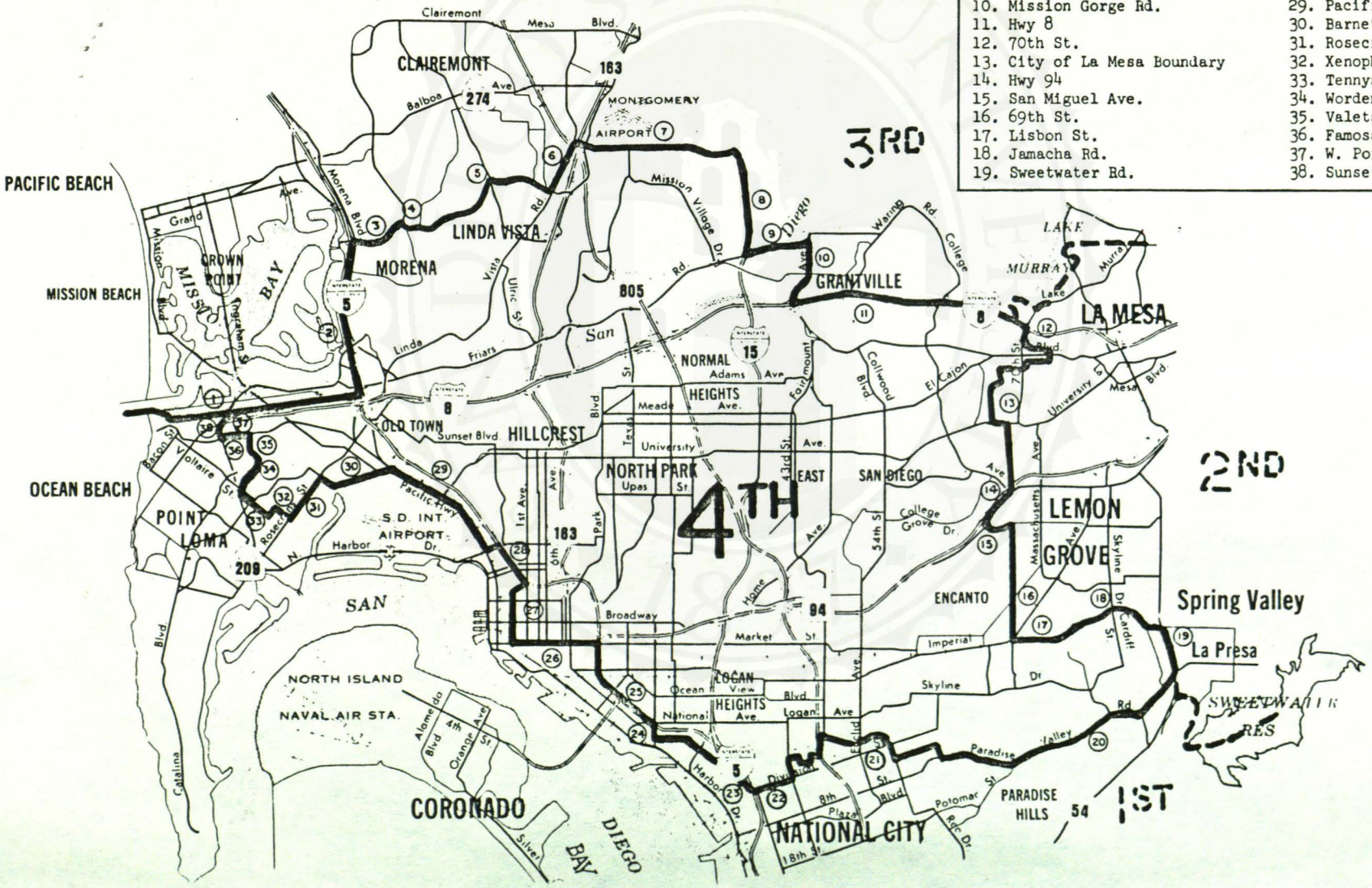

SAN DIEGO COUNTY
CALIFORNIA

OFFICE OF THE REGISTRAR OF VOTERS
ORD. NO. 6097 EFFECTIVE 8-6-81

4TH SUPERVISORIAL DISTRICT

1. San Diego River Channel
2. Hwy 5
3. Clairemont Dr.
4. Mt. Acadia
5. Mesa College Dr., extended
6. Linda Vista Rd.
7. Aero Dr.
8. Hwy 15 (Murphy Canyon Rd.)
9. Friars Rd.
10. Mission Gorge Rd.
11. Hwy 8
12. 70th St.
13. City of La Mesa Boundary
14. Hwy 94
15. San Miguel Ave.
16. 69th St.
17. Lisbon St.
18. Jamacha Rd.
19. Sweetwater Rd.
20. Paradise Valley Rd.
21. National City Boundary
22. Division St.
23. Main St.
24. 28th St.
25. Hwy 5
26. Market St.
27. State St.
28. Hwy 5
29. Pacific Hwy.
30. Barnett Ave.
31. Rosecrans St.
32. Xenophon St.
33. Tennyson St.
34. Worden St.
35. Valeta St.
36. Famosa Blvd., extended
37. W. Point Loma Blvd.
38. Sunset Cliffs Blvd.

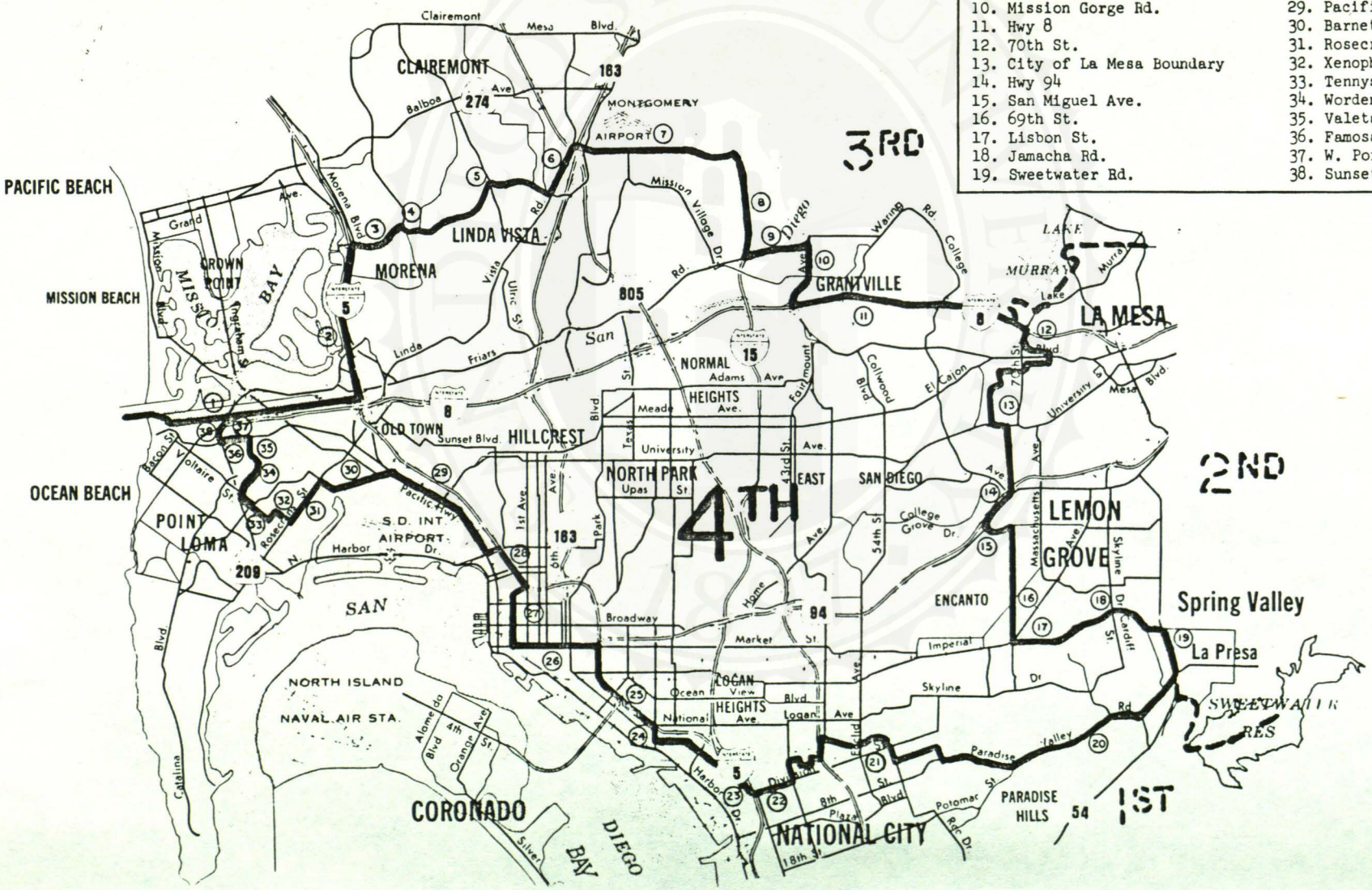

SAN DIEGO COUNTY
CALIFORNIA

OFFICE OF THE REGISTRAR OF VOTERS
ORD. NO. 6097 EFFECTIVE 8-6-81

4TH SUPERVISORIAL DISTRICT

1. San Diego River Channel
2. Hwy 5
3. Clairemont Dr.
4. Mt. Acadia
5. Mesa College Dr., extended
6. Linda Vista Rd.
7. Aero Dr.
8. Hwy 15 (Murphy Canyon Rd.)
9. Friars Rd.
10. Mission Gorge Rd.
11. Hwy 8
12. 70th St.
13. City of La Mesa Boundary
14. Hwy 94
15. San Miguel Ave.
16. 69th St.
17. Lisbon St.
18. Jamacha Rd.
19. Sweetwater Rd.
20. Paradise Valley Rd.
21. National City Boundary
22. Division St.
23. Main St.
24. 28th St.
25. Hwy 5
26. Market St.
27. State St.
28. Hwy 5
29. Pacific Hwy.
30. Barnett Ave.
31. Rosecrans St.
32. Xenophon St.
33. Tennyson St.
34. Worden St.
35. Valeta St.
36. Famosa Blvd., extended
37. W. Point Loma Blvd.
38. Sunset Cliffs Blvd.

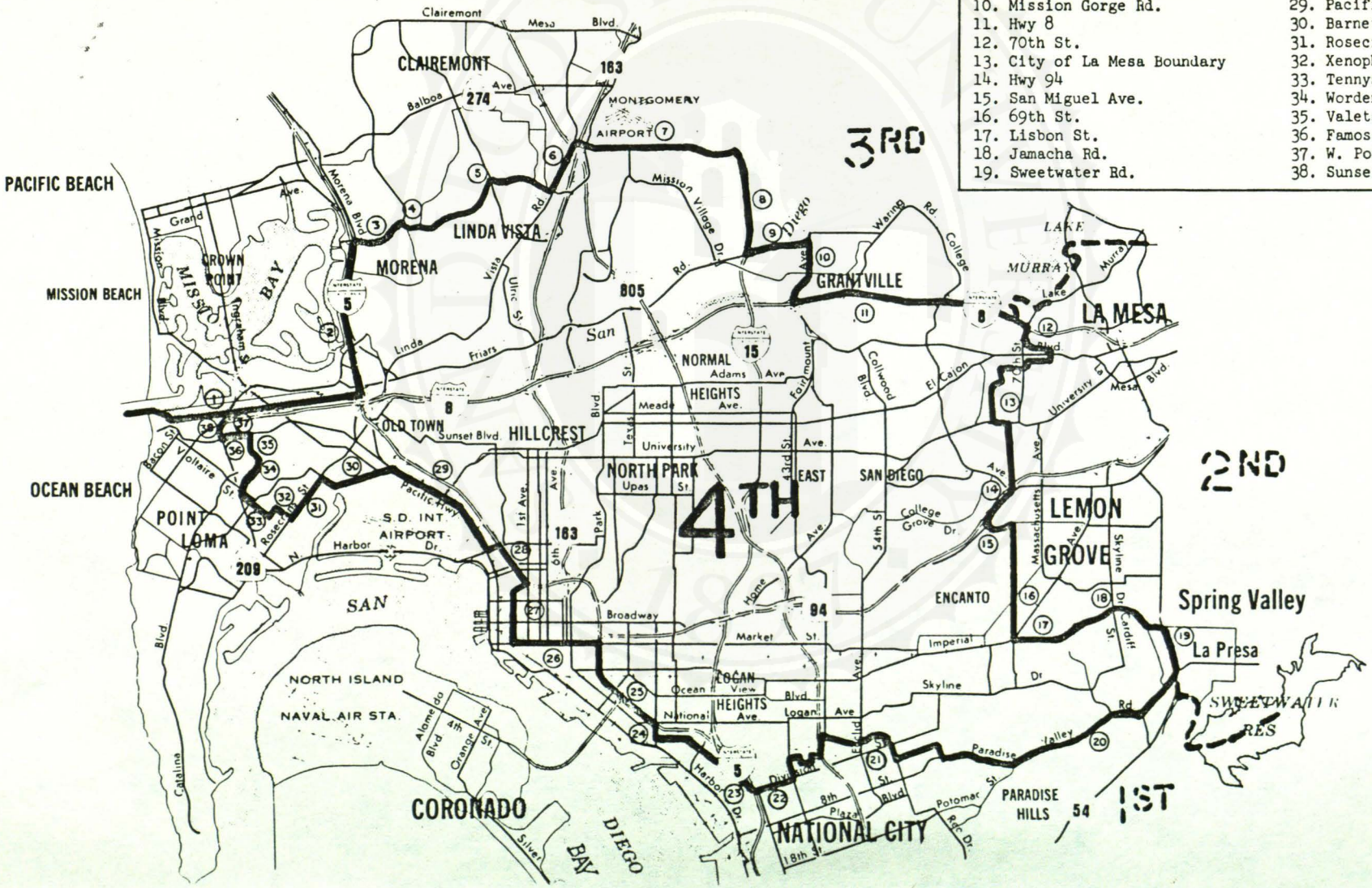

SAN DIEGO COUNTY
CALIFORNIA

OFFICE OF THE REGISTRAR OF VOTERS
ORD. NO. 6097 EFFECTIVE 8-6-81

4TH SUPERVISORIAL DISTRICT
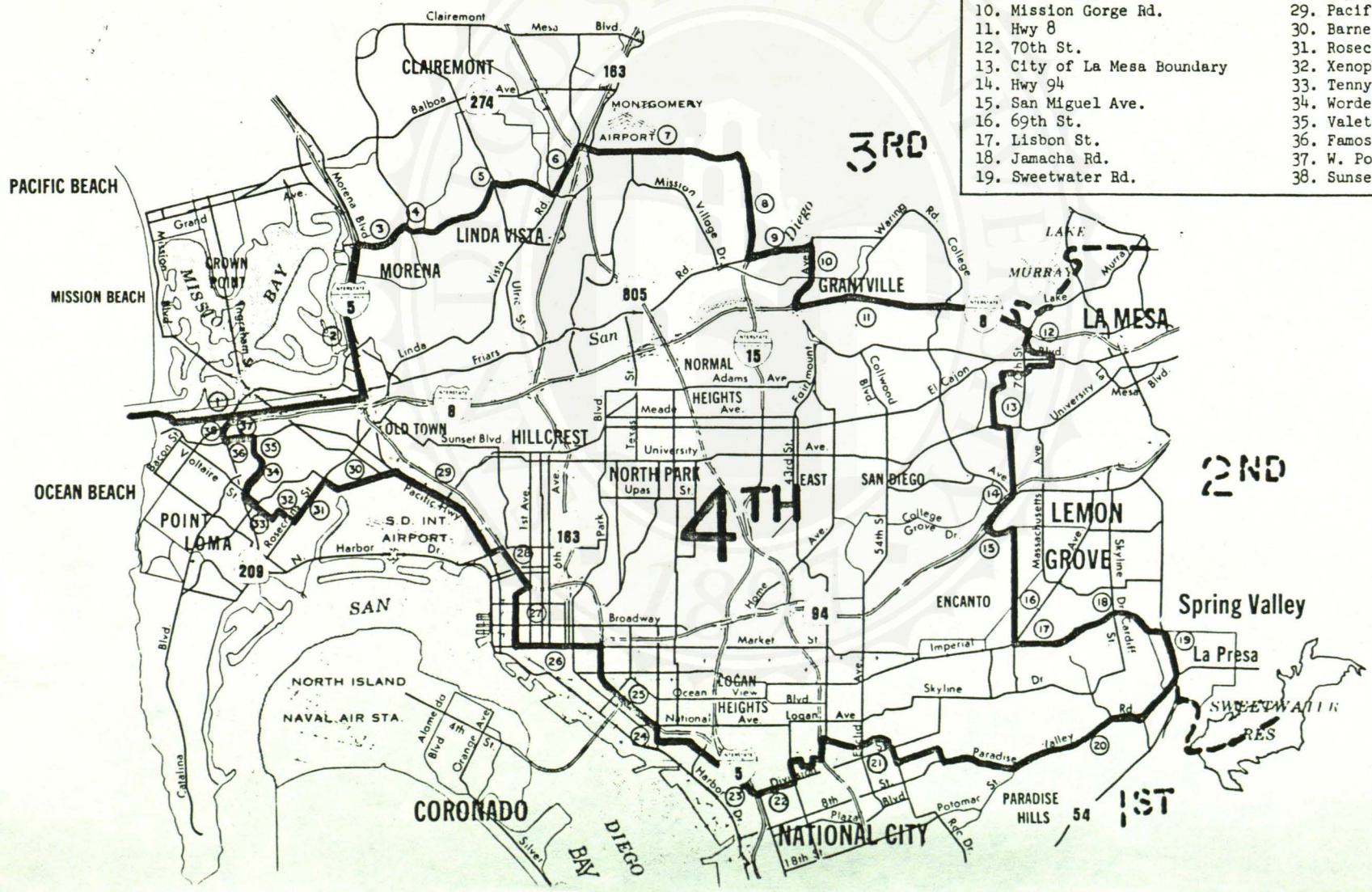
1. San Diego River Channel
2. Hwy 5
3. Clairemont Dr.
4. Mt. Acadia
5. Mesa College Dr., extended
6. Linda Vista Rd.
7. Aero Dr.
8. Hwy 15 (Murphy Canyon Rd.)
9. Friars Rd.
10. Mission Gorge Rd.
11. Hwy 8
12. 70th St.
13. City of La Mesa Boundary
14. Hwy 94
15. San Miguel Ave.
16. 69th St.
17. Lisbon St.
18. Jamacha Rd.
19. Sweetwater Rd.
20. Paradise Valley Rd.
21. National City Boundary
22. Division St.
23. Main St.
24. 28th St.
25. Hwy 5
26. Market St.
27. State St.
28. Hwy 5
29. Pacific Hwy.
30. Barnett Ave.
31. Rosecrans St.
32. Xenophon St.
33. Tennyson St.
34. Worden St.
35. Valeta St.
36. Famosa Blvd., extended
37. W. Point Loma Blvd.
38. Sunset Cliffs Blvd.