[MS-0234.004.025.008]

SAN DIEGO CITY SCHOOLS
Elimination of Secondary
Optional Attendance Areas

April 17, 1979

INTRODUCTION AND BACKGROUND

On July 27, 1978 Judge Louis Welsh entered an Order in Carlin v. Board of Education (San Diego Superior Court No. 303800) providing, in part, as follows:

> "IT IS ORDERED, ADJUDGED, AND DECREED that:
>
> . . .
>
> "(g) All optional [attendance] zones are eliminated by September, 1979."

In order to comply with the Court's Order each secondary schools optional attendance area has been carefully studied to determine the most appropriate regular attendance zone to which to assign the optional attendance area. As a part of the study the following information was developed:

1. Number of students choosing each school for which the area is optional.
2. Race and ethnicity of students in each optional attendance area.
3. Present racial and ethnic balance of each school.
4. Racial and ethnic balance of each school taking into account the various possibilities for assigning the optional attendance area to a regular attendance zone.
5. Estimate of the total enrollment and ethnic student population at each school upon discontinuance of the optional attendance area.

Among the considerations governing the recommendation in this report are:

1. Racial and ethnic balance of both schools in the optional attendance area.

2. Impact on integration programs in effect or proposed.

3. Enrollment balance between the schools.

Details of the findings, conclusions, and recommendations for each optional attendance area are shown in the appendices as follows:

Appendix A	Gompers - Mann Lincoln - Crawford
Appendix B	Gompers - Memorial
Appendix C	Gompers - O'Farrell
Appendix D	Bell - O'Farrell
Appendix E	Lincoln - Morse
Appendix F	Roosevelt - Wilson San Diego - Hoover
Appendix G	Point Loma - San Diego
Appendix H	Marston - Pacific Beach Clairemont - Mission Bay
Appendix I	Muirlands - Pacific Beach
Appendix J	La Jolla - Mission Bay
Appendix K	Operating Capacity Report

RECOMMENDATIONS

1. Effective September 1, 1979 all optional attendance areas in the District be discontinued and that these optional areas be

assigned to regular attendance zones as follows:

Optional Area (Junior High)	Assigned To (Junior High)
Bell - O'Farrell	Bell
Gompers - O'Farrell	O'Farrell
Gompers - Memorial	Memorial
Gompers - Mann	Gompers
Marston - Pacific Beach	Marston
Muirlands - Pacific Beach	Pacific Beach
Roosevelt - Wilson	Wilson
(Senior High)	(Senior High)
Clairemont - Mission Bay	Clairemont
La Jolla - Mission Bay	Mission Bay
Lincoln - Crawford	Lincoln
Lincoln - Morse	Lincoln
Pt. Loma - San Diego	San Diego
San Diego - Hoover	San Diego

2. Students presently enrolled in junior or senior high schools in the optional attendance areas be permitted the choice of enrolling in the new school of attendance or continuing at their present school location.

3. Siblings be allowed to attend the same optional school with older brothers or sisters until such time that those enrolled in these schools during the 1979-80 school year have been promoted or have graduated (maximum 2 years).

GDS:st

GOMPERS - MANN OPTIONAL ATTENDANCE AREA

Oak Park, Webster, and Marshall schools serve the elementary school students in this junior high optional attendance zone; the receiving high schools are Crawford and Lincoln. The legal description, along with the attendance boundary maps encompassing this optional area, are included in the appendix.

The student enrollment data were obtained from a special 1978 Data Systems computer run and the October, 1978, Pupil Ethnic Census. Junior and senior high school enrollment of the 7th through 12th grade students residing in the optional attendance area were abstracted from the computer print-out.

Of the 121 junior high students identified as living in this optional area and attending either Gompers Jr. High School or Mann Jr. High School, 121 chose to attend Mann Junior High and none chose Gompers Junior High. The racial ethnic composition of the 121 students is as follows:

Majority	Minority
49	72

Of the 107 senior high students identified as living in this optional area and attending either Crawford High School or Lincoln High School, 105 chose Crawford High School and two chose Lincoln High School. The racial ethnic composition of the 107 students is as follows:

Majority	Minority
56	51

A comparison of the ethnic balance at Mann/Gompers and at Crawford/Lincoln with the existing option and with this optional area required to attend these schools is as follows:

School	Total Enrollment	Majority Students No.	Majority Students %	Minority Students No.	Minority Students %
*Mann 1978-79 enrollment as extracted from census report	1477	949	64.3	528	35.7
Students in Mann/Gompers optional area not electing Mann	0	0	0	0	0
Mann if all students in Mann/Gompers optional area were required to attend Mann	1477	949	64.3	528	35.7
Mann if all students in Mann/Gompers optional area were required to attend Gompers	1356	900	66.4	456	33.6
*Including students from the optional areas who elected to attend Mann					
*Gompers 1978-79 enrollment as extracted from the census report	444	52	11.7	392	88.3
Students in Mann/Gompers optional areas not electing Gompers (7th grade through 9th grade)	121	49		72	
Gompers if all students in Gompers/Mann optional area were required to attend Gompers(not including 9th grade)	511	78	15.3	433	84.7
Gompers if all students in Gompers/Mann optional area were required to attend Mann	444	52	11.7	392	88.3
Gompers if all students in Memorial/Gompers and Mann/Gompers were required to attend Gompers	525	78	14.9	447	85.1
Gompers if students in Memorial/Gompers, Mann/Gompers and O'Farrell/Gompers were required to attend Gompers	558	79	14.2	479	85.8
*Including students from the optional areas who elected to attend Lincoln					

School	Total Enrollment	Majority Students No.	Majority Students %	Minority Students No.	Minority Students %
*Crawford 1978-79 enrollment as extracted from census report	1596	1050	65.8	546	34.2
Students in Crawford/Lincoln optional areas not electing Crawford	2	0		2	
Crawford if all students in Crawford/Lincoln optional areas were required to attend Crawford	1598	1050	65.7	548	34.3
Crawford if all students in Crawford/Lincoln optional area were required to attend Lincoln	1491	994	66.7	497	33.3
*Including students from the optional areas who elected to attend Crawford					
*Lincoln 1978-79 enrollment as extracted from census report	1162	8	.7	1154	99.3
Students from Crawford/ Lincoln optional areas not electing Lincoln	105	56		49	
Lincoln if all students in Crawford/Lincoln optional area were required to attend Lincoln	1267	64	5.1	1203	94.9
Lincoln if all students in Crawford/Lincoln optional areas were required to attend Crawford	1160	8	.7	1152	99.3
Lincoln if all students in Morse/Lincoln optional area were required to attend Lincoln	1346	14	1.0	1332	99.0
Lincoln if all students in Lincoln/Morse, Crawford/ Lincoln optional attendance areas were required to attend Lincoln	1451	70	5.0	1381	95.0
*Including students from the optional areas who elected to attend Lincoln					

CONCLUSIONS

The data clearly show that improvement in racial ethnic balance will be achieved if the students in the Gompers - Mann optional attendance area are assigned to Gompers and Lincoln. The percentage of "majority" students at Gompers would increase from 11.7 to 15.3 percent. The proportion of "minority" students would decrease from 88.3 to 84.7 percent. At Lincoln High School the percentage of "majority" students would increase from .7 to 5.1 percent, while the percentage of "minority" students could decrease from 99.3 to 94.9 percent. Moreover, the change would not affect the ethnic balance at Mann Junior High School and Crawford High School. Additionally, it would improve the enrollment balance between the schools.

RECOMMENDATIONS

1. It is recommended that the Gompers - Mann optional attendance area be discontinued effective September 1, 1979, and that this area hereafter be assigned to the Gompers - Lincoln attendance zone.

2. Students already enrolled will be permitted to continue attendance in their present school until promotion or graduation. Siblings will be allowed to attend the same optional school with older brothers or sisters until such time that those enrolled in these schools during the 1979-80 school year have been promoted or have graduated.

GOMPERS-MANN JUNIOR HIGH SCHOOL OPTIONAL ATTENDANCE AREA (WESTERN): Beginning at the intersection of Federal Boulevard and 43rd Street extended, the boundary of this optional attendance area proceeds northerly along Interstate 805 to its intersection with the extension of the back lot lines of houses north of and facing on Ridgeview Drive, easterly along this extension and the actual back lot lines, thence northeasterly along the back lot lines of houses north of and facing on Jocelyn Street, northerly and southerly along the back lot lines of houses on Laurinda Place, easterly across Fairmont Avenue, northerly and southerly along the back lot lines of houses on Cynthia Place, easterly along the back lot lines of houses north of and facing on Ridgeview Drive to the back lot lines of houses south of and facing on Laurel Street, southeasterly along these back lot lines (the 2400 block on Ridgeview Drive and homes on both sides of Laurel Street are in the Mann attendance area; homes in the 2300 block on Ridgeview Drive are in the optional attendance area) to Baily Avenue, southwesterly along Baily Avenue to the back lot lines of houses northeast of and facing on Baily Place, southeasterly along these back lot lines (homes on both sides of Baily Place are in the optional attendance area) and along Baily Place extended to the pit of the canyon, thence southwesterly along said canyon to the intersection of Federal Boulevard and 43rd Street extended, point of beginning.

SENIOR HIGH SCHOOL: Lincoln-Crawford Senior High School Option

GOMPERS-MANN JUNIOR HIGH SCHOOL OPTIONAL ATTENDANCE AREA (EASTERN): Beginning at the intersection of Euclid Avenue and Chollas Parkway, the boundary of this optional attendance area proceeds southeasterly to the intersection of Maple and 51st Streets extended, northeasterly along the pit of this canyon to a point 100 feet south of the intersection of 54th Street and Krenning Street, north along 54th Street to the alley between Quince and Redwood Streets, easterly to the pit of the canyon north of Thornton Place, northeasterly along the pit of the

GOMPERS-MANN JUNIOR HIGH SCHOOL OPTIONAL ATTENDANCE AREA (WESTERN): (continued)

canyon between Redwood Street and Thornton Place to Chollas Station Road, easterly along Chollas Station Road to Quince Street extended, northeasterly to the southwest corner of the U.S. Navy Radio Station property and the boundary of the San Diego Unified School District, thence easterly, southerly, westerly, and southerly along this boundary to its intersection with Highway 94, southwesterly along the highway to Bayview Heights Place extended, northwesterly along Bayview Heights Place extended and Bayview Heights Place to the eastern boundary of Penticost Park, thence northerly along said eastern boundary to its intersection with Westover Place extended, westerly along Westover Place extended and Westover Place to Euclid Avenue, northerly, northwesterly and northerly along Euclid Avenue to Laurel Street extended, westerly to the bottom of Chollas Valley, northeasterly along this valley to Chollas Parkway, point of beginning.

SENIOR HIGH SCHOOL: Lincoln-Crawford Senior High School Option

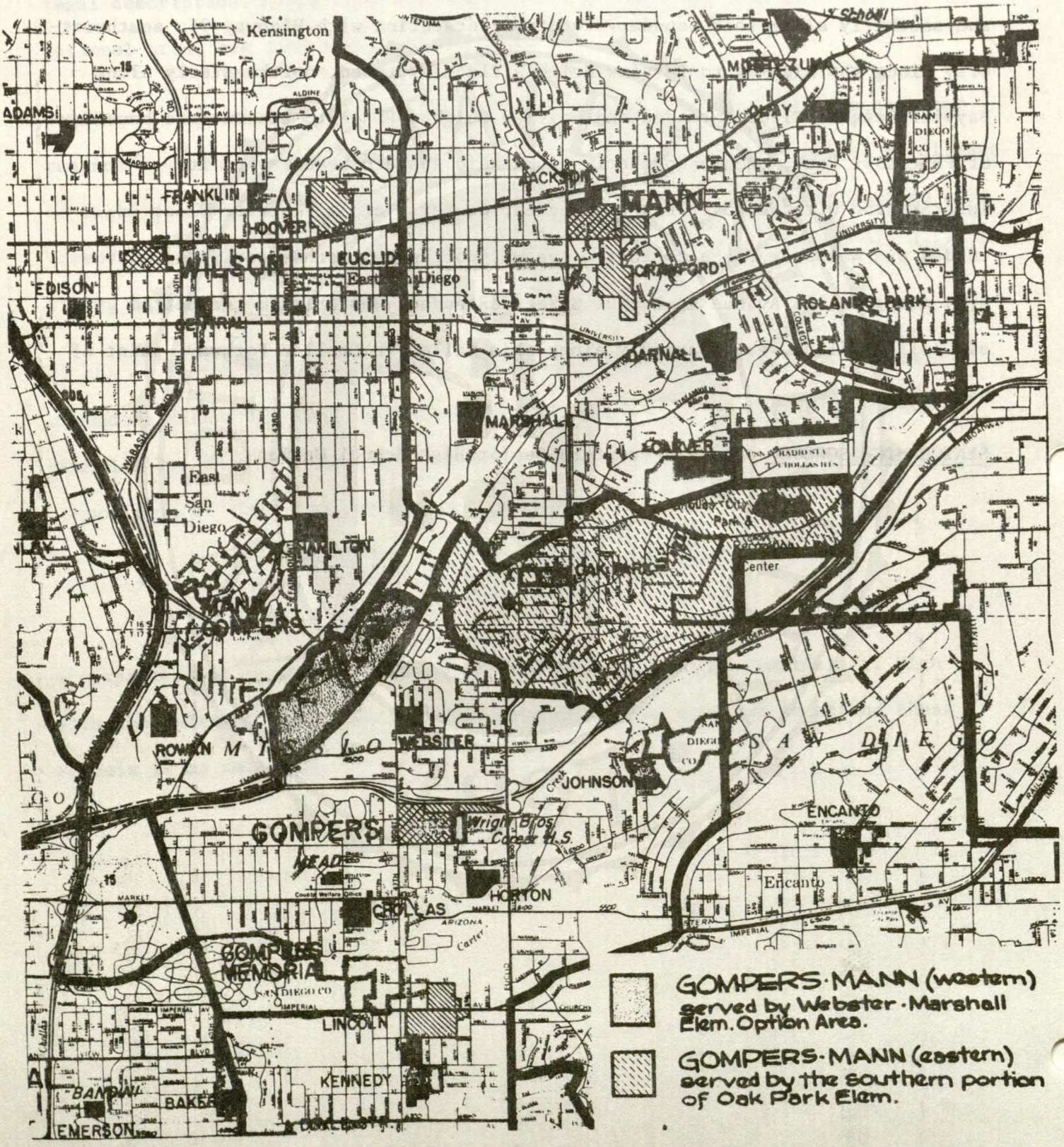
Kensington
ADAMS
FRANKLIN
DOVER
WILSON
EUCLID
EDISON
CENTRAL
East San Diego
MANN
CRAWFORD
ROLANDO PARK
DARNALL
MARSHALL
COWLES
East San Diego
HAMILTON
OAK PARK
Center
GOMPERS
ROWAN
WEBSTER
JOHNSON
ENCANTO
Encanto
GOMPERS
Wright Bros. Cooper H.S.
HORTON
CROLLAS
GOMPERS MEMORIAL
LINCOLN
KENNEDY
BANDINI
BAKER
EMERSON
GOMPERS-MANN (western) served by Webster-Marshall Elem. Option Area.
GOMPERS-MANN (eastern) served by the southern portion of Oak Park Elem.

APPENDIX B

GOMPERS - MEMORIAL OPTIONAL ATTENDANCE AREA

Balboa, Chollas, and Stockton schools serve the elementary school students in this junior high optional attendance zone; the receiving high school is Lincoln. The legal description, along with the attendance boundary maps encompassing this optional area, are included in the appendix.

Student enrollment data were obtained from a special 1978 Data Systems computer run and from the October, 1978 Pupil Ethnic Census. Junior high school enrollments of the 7th, 8th, and 9th grade students residing in this optional attendance area were abstracted from the computer print-out. It should be noted that 9th graders living in this area now attend Lincoln High School.

Of the 48 junior high students identified as living in this optional area and attending either Memorial Jr. High School or Gompers Jr. High School, 23 chose Memorial Jr. High and 25 chose Gompers Jr. High School. The racial ethnic composition of the 48 students is as follows:

Majority	Minority
3	45

A comparison of the ethnic balance at Gompers Jr. High and Memorial Jr. High with the existing option and with this optional area required to attend these schools is as follows:

School	Total Enrollment	Majority Students No.	Majority Students %	Minority Students No.	Minority Students %
*Gompers 1978-79 enrollment as extracted from census report	444	52	11.7	392	88.3
Students from Gompers/Memorial optional area not electing Gompers	23	0		23	
Gompers if all students in Gompers/Memorial optional area were required to attend Gompers (not including 9th graders)	459	52	11.3	407	86.7
Gompers if all students in Gompers/Memorial optional attendance areas were required to attend Memorial	419	49	11.7	370	88.3
Gompers if all students in Memorial/Gompers and Mann/Gompers were required to attend Gompers	525	78	14.9	447	85.1
Gompers if all students in Memorial/Gompers, Mann/Gompers, and O'Farrell/Gompers were required to attend Gompers	557	79	14.2	478	85.8
*Including students from the optional areas who elected to attend Gompers					
*Memorial 1978-79 enrollment as extracted from census report	971	35	3.6	936	96.4
Students in Gompers/Memorial optional areas not electing Memorial	25	3		22	
Memorial if all students in Gompers/Memorial area were required to attend Memorial	996	38	3.8	958	96.2
Memorial if all students in Gompers/Memorial area were required to attend Gompers	956	35	3.7	921	96.3
*Including students from the optional areas who elected to attend Memorial					

CONCLUSIONS

With the dissolution of the optional attendance area, there would be little improvement in the ethnic balance at either school. Present operational capacity figures and anticipated magnet enrollments indicate that a better use of facilities can be obtained if students were required to attend Memorial.

RECOMMENDATIONS

1. It is recommended that the students living in the Gompers - Memorial optional attendance area hereafter be assigned to the Memorial - Lincoln attendance zone.

2. Students already enrolled will be permitted to continue attendance in their present school until promotion or graduation. Siblings will be allowed to attend the same school with older brothers and sisters until such time that those enrolled in these schools during 1979-80 school year have been promoted or have graduated.

GOMPERS-MEMORIAL JUNIOR HIGH SCHOOL OPTIONAL ATTENDANCE AREA (NORTHERN):

Beginning at the intersection of Wabash Boulevard and Highway 94, the boundary of this optional attendance area proceeds northeasterly along the highway to Boundary Street extended, and Boundary Street to the San Diego and Arizona-Eastern Railway, west along the railway to Wabash Boulevard, north on Wabash Boulevard to Highway 94, point of beginning.

SENIOR HIGH SCHOOL: Lincoln Senior High School

NOTE: The part of the Gompers district south of Logan Avenue between 47th and Euclid Avenue does not now have any improved street connections to Logan Avenue or 47th Street. The nearest bus loading for the bus route leading to Gompers Junior High School is at 47th Street and Ocean View Blvd. Until such time as there are improved street connections to Logan Avenue and/or 47th Street, junior high school pupils from this area may secure special attendance permits to enable them to attend O'Farrell Junior High School.

GOMPERS-MEMORIAL JUNIOR HIGH SCHOOL OPTIONAL ATTENDANCE AREA (SOUTHERN): Beginning at the intersection of National Avenue and the flood channel, the boundary of this optional attendance area proceeds easterly along National Avenue to 43rd Street, south on 43rd Street to Boston Avenue, easterly on Boston Avenue to 45th Street, southerly on 45th Street to the San Diego Unified School District boundary, westerly and southerly along the boundary of the San Diego Unified School District to the southern lot line south of Epsilon Street, westerly along this southern lot line to 41st Street, northerly on 41st Street to the back lot lines of houses facing northeast on Beta Street, thence westerly and northerly along said back lot lines of houses facing northeast on Beta and Alpha streets (all 4000 and larger numbers on Alpha and Beta streets are in the optional attendance area; 3900 and smaller numbers are in the Memorial attendance area) to the intersection of 40th Street and Z Street, northerly on 40th Street to the flood channel, northeasterly and northerly along the flood channel to National Avenue, point of beginning.

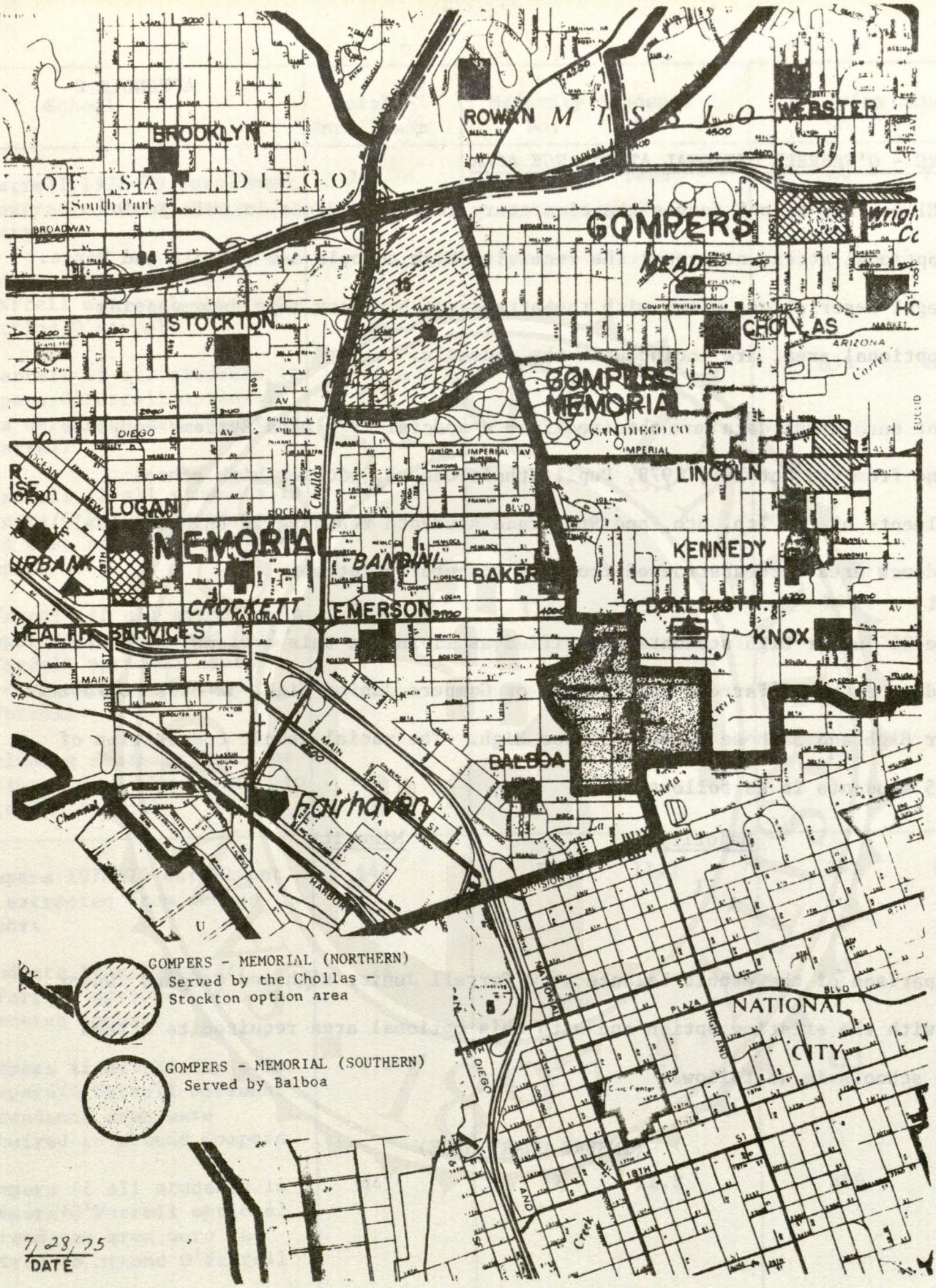
BROOKLYN
ROWAN
WEBSTER
GOMPERS
STOCKTON
CHOLLAS
GOMPERS MEMORIAL
LINCOLN
LOGAN
MEMORIAL
KENNEDY
BANDINI
BAKER
CROCKETT
EMERSON
KNOX
BALBOA
Fairhaven
NATIONAL CITY
GOMPERS - MEMORIAL (NORTHERN)
Served by the Chollas - Stockton option area
GOMPERS - MEMORIAL (SOUTHERN)
Served by Balboa

7/28/75
DATE

GOMPERS - O'FARRELL OPTIONAL ATTENDANCE AREA

Knox Elementary School serves the elementary school students in this junior high optional attendance zone; the receiving high schools are Lincoln and Morse. The legal description, along with the attendance boundary maps encompassing this optional area, are included in the appendix.

Student enrollment data were obtained from a special 1978 Data Systems computer run and from the October, 1978, Pupil Ethnic Census. Junior high school enrollments of the 7th, 8th, and 9th grade students residing in this optional attendance area were abstracted from the computer print-out.

Of the 35 junior high students identified as living in this optional area and attending either O'Farrell Junior High or Gompers Junior High, 32 chose O'Farrell Junior High and 3 chose Gompers Junior High. The racial ethnic composition of the 35 students is as follows:

Majority	Minority
1	34

A comparison of the ethnic balance at O'Farrell Junior High and Gompers Junior High with the existing option and with this optional area required to attend these schools is as follows:

(INSERT CHART HERE)

School	Total Enrollment	Majority Students No.	Majority Students %	Minority Students No.	Minority Students %
*O'Farrell 1978-79 enrollment as extracted from census report	768	112	14.6	656	85.4
Students from Gompers/ O'Farrell optional area not electing O'Farrell	3	0		3	
O'Farrell if all students in Gompers/O'Farrell optional area were required to attend O'Farrell	771	112	14.5	659	85.5
O'Farrell if all students in Gompers/O'Farrell optional area were required to attend Gompers	736	111	15.1	625	84.9
O'Farrell if all students in Gompers/O'Farrell and Bell/ O'Farrell optional areas were required to attend O'Farrell	843	113	13.4	730	86.6
*Including students from the optional area who elected to attend O'Farrell					
*Gompers 1978-79 enrollment as extracted from census report	444	52	11.7	392	88.3
Students from Gompers/ O'Farrell optional area not electing Gompers	32	1		31	
Gompers if all students in Gompers/O'Farrell optional attendance area were required to attend Gompers	476	53	11.1	423	88.9
Gompers if all students in Gompers/O'Farrell optional attendance area were required to attend O'Farrell	441	52	11.8	389	88.2
*Including students from the optional area who elected to attend Gompers					

CONCLUSIONS

A review of the data reveals there would be no significant difference in the ethnic balance at Gompers or O'Farrell if the optional attendance zone were eliminated. Present operational capacity figures and anticipated magnet enrollments indicate that a better use of facilities can be obtained if students were required to attend O'Farrell.

RECOMMENDATIONS

1. It is recommended that the Gompers - O'Farrell optional attendance area be discontinued effective September 1, 1979, and that this area hereafter be assigned to the O'Farrell Junior High School attendance zone.

2. Students already enrolled will be permitted to continue attendance in their present school until promotion. Siblings will be allowed to attend the same school with older brothers or sisters until such time that those enrolled in these schools during 1979-80 school year have been promoted or have graduated.

GOMPERS - O'FARRELL JUNIOR HIGH SCHOOL OPTIONAL ATTENDANCE AREA: Beginning at 150 feet south of the intersection of Euclid Avenue and Trinidad Way the boundary of this optional attendance area proceeds easterly 150 feet south of and parallel to Trinidad Way and Santa Maria Terrace (all homes fronting on Trinidad Way and Santa Maria Terrace are in the O'Farrell attendance area) to a point 100 feet west of San Jacinto Drive, thence southerly midway between La Paz Drive, and San Jacinto Drive and Olvera Avenue to a point 100 feet southwest of Santa Isabel Drive (5314, 5305, and all smaller numbers on San Bernardo Terrace; 5352, 5351, and all smaller numbers on San Onofre Terrace; 5318, 5315, and all smaller numbers on Olvera Avenue; 5389, 5384, and all smaller numbers on Encina; 5383, 5382, and all smaller numbers on Bonita Drive are in the Bell attendance area), thence southeasterly 100 feet southwest of and parallel to Santa Isabel Drive (all homes fronting on or adjoining San Jacinto Drive and Santa Isabel Drive are in the O'Farrell attendance area) to a point 150' southeast of Bonita Drive, thence northeasterly 150' southeasterly of and parallel to Bonita Drive to 58th Street extended, south on 58th Street extended and 58th Street to the intersection of Division Street extended, westerly on Division Street extended and Division Street to Harbison Avenue, thence northerly along Harbison Avenue to Cervantes Avenue (homes on the east side of Harbison - 1400 block, odd numbers - are in the San Diego Unified School District), thence westerly along Cervantes Avenue to Euclid Avenue, north along Euclid Avenue (houses on the east side of Euclid Avenue are in the optional attendance area) to the point of beginning.

Note: The 1800 block and higher numbers on Bayview Heights Drive are in the Gompers - Mann optional attendance area.

SENIOR HIGH SCHOOL: Lincoln Senior High School

NOTE: Between 43rd and 47th Streets, the street is Delta on the north side and Fisher on the south side. Those houses on Fisher are in National City -- those on Delta are in our district except for the 4500 block. In the 4500 block both sides of the street are in our district. (This refers only to the Gompers-Memorial Junior High Optional Attendance Area - Southern.)

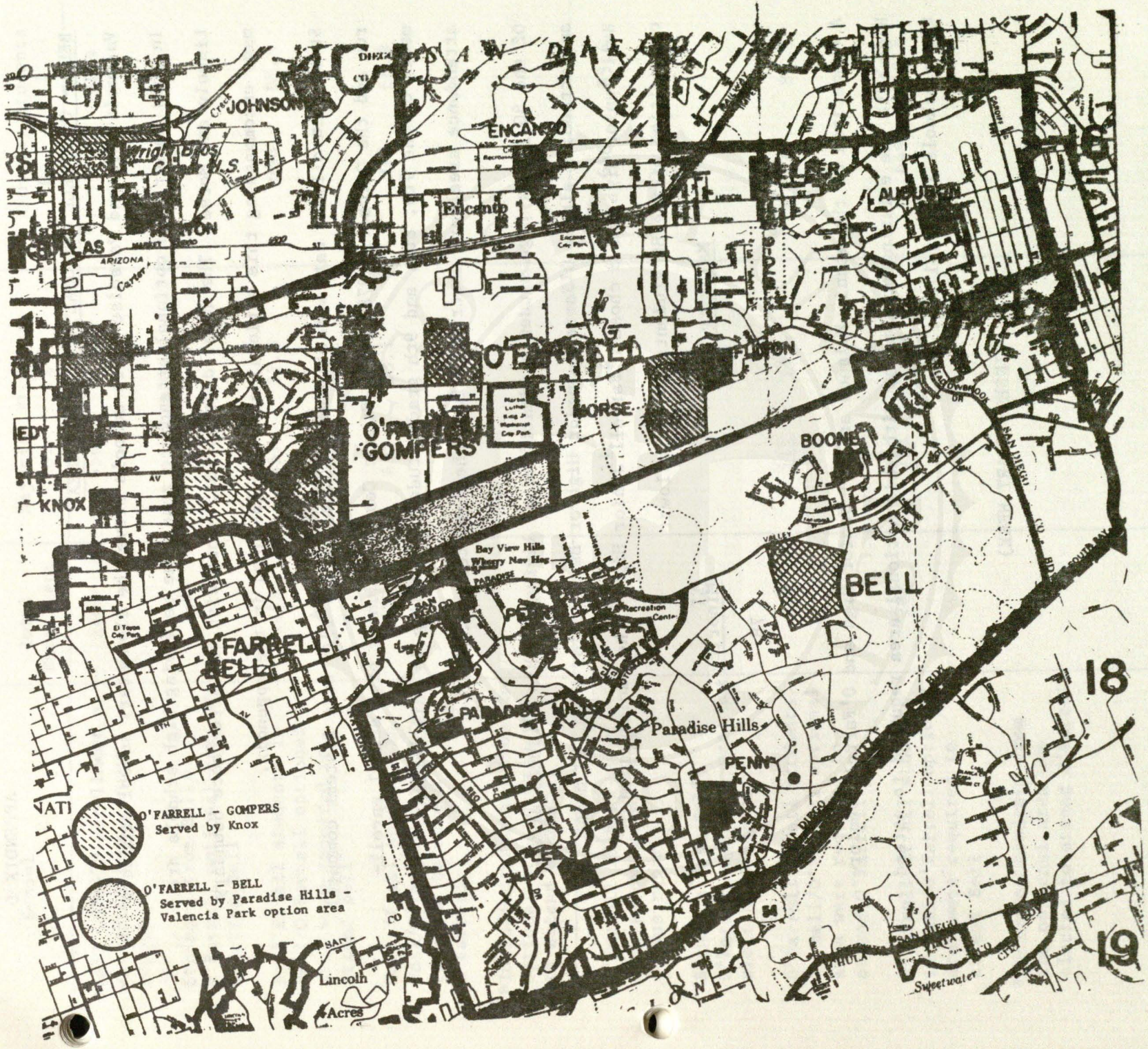
JOHNSON
ENCANTO
Encanto
AUBURN
VALENCIA
O'FARRELL
FULTON
HORSE
O'FARRELL
GOMPERS
BOONE
KNOX
Bay View Hills
Whaggy Nav Hog
BELL
O'FARRELL
BELL
PENN
Paradise Hills
PENN
18
19
O'FARRELL - GOMPERS
Served by Knox
O'FARRELL - BELL
Served by Paradise Hills -
Valencia Park option area
Lincoln
Acres
Sweetwater

BELL - O'FARRELL OPTIONAL ATTENDANCE AREA

Valencia Park and Paradise Hills schools serve the elementary school students in this junior high optional attendance zone; the receiving high schools are Lincoln and Morse. The legal description, along with the attendance boundary maps encompassing this optional area are included in the appendix.

Student enrollment data were obtained from a special 1978 Data Systems computer run and the October, 1978, Pupil Ethnic Census. Junior high school enrollments of the 7th, 8th, and 9th grade students residing in this optional attendance area were abstracted from the computer print-out.

Of the 80 junior high students identified as living in this optional area and attending either O'Farrell Junior High or Bell Junior High, 72 chose Bell Junior High and 8 chose O'Farrell Junior High. The racial ethnic composition of the 80 students is as follows:

Majority	Minority
2	78

A comparison of the ethnic balance at Bell Junior High and O'Farrell Junior High with the existing option and with this optional area required to attend these schools is as follows:

(INSERT CHART HERE)

School	Total Enrollment	Majority Students No.	Majority Students %	Minority Students No.	Minority Students %
*Bell 1978-79 enrollment as extracted from census report	1445	456	31.6	989	68.4
Students from Bell/ O'Farrell optional area not electing Bell	8	1		7	
Bell if all students in Bell/O'Farrell optional area were required to attend Bell	1453	457	31.5	996	68.5
Bell if all students in Bell/O'Farrell area were required to attend O'Farrell	1373	455	33.1	918	66.9
*Including students from the optional area who elected to attend O'Farrell					
*O'Farrell 1978-79 enrollment as extracted from census report	768	112	14.6	656	85.4
Students from Bell/ O'Farrell optional area not electing O'Farrell	72	1		71	
O'Farrell if all students in Bell/O'Farrell optional area were required to attend O'Farrell	840	113	13.5	727	86.5
O'Farrell if all students in Bell/O'Farrell optional area were required to attend Bell	760	111	14.6	649	85.4
*Including students from the optional area who elected to attend O'Farrell					

CONCLUSIONS

A review of the data indicates there would be no appreciable difference in the ethnic balance at Bell or O'Farrell if the optional zone were eliminated.

Assignment of students to Bell would maintain the ethnic balance at both schools, and until new housing developments are approved and anticipated enrollments are ethnically identified, it would be unreasonable to consider boundary adjustments other than dissolution of the optional attendance area.

RECOMMENDATIONS

1. It is recommended that this area hereafter be assigned to Bell Junior High.
2. Students already enrolled will be permitted to continue attendance in their present school until promotion. Siblings will be allowed to attend the same optional school with older brothers and sisters until such time that those enrolled in these schools during the 1979-80 school year have been promoted or have graduated.

BELL - O'FARRELL OPTIONAL ATTENDANCE AREA:

Beginning at the intersection of Division Street and a point 150 feet west of Ebbs Street, the boundary of this optional attendance area proceeds easterly along Division Street and Division Street extended to 65th Street extended, southerly along 65th Street extended approximately 1300 feet, then southwesterly in a straight line to the southeast corner of Division Highlands Unit #4 also being the easternmost end of McHaney Court (houses on McHaney Court are in the San Diego Unified School District), westerly along the back lot lines of houses south of and facing on Lirope Street (6100 and 6200 Block of Plaza Boulevard are in the San Diego Unified School District), continuing westerly along the back lot lines of houses south of and facing on Grewia Street to Capella Street (both sides of Capella Street are in the San Diego Unified School District), westerly to a point approximately 150 feet west of Ebbs Street (all of Mariposa Street, 5650 and all smaller numbers on Mariposa Place are in the National School District; Ebbs Place, Ebbs Street, 5651 and all larger numbers on Mariposa Place are in the San Diego Unified School District), northerly 150 feet west of and parallel to Ebbs Street to Division Street (5400 and larger even numbers on Division Street are in the San Diego Unified School District; 5677 and smaller odd numbers on Division Street are in the National School District) and the point of beginning.

SENIOR HIGH SCHOOL: Morse Senior High School - for students in this area lying southeast of the canyon which intersects the school district boundary at an angle point approximately 500 feet north of Paradise Valley Road.

Lincoln-Morse Senior
High School Option - for students in this area lying northwest of the canyon which intersects the school district boundary at an angle point approximately 500 feet north of Paradise Valley Road.

NOTE: All homes on both sides of Rachael Avenue north of Alleghany Street are in the National School District; south of Alleghany Street, homes on the west side of Rachael Avenue are in the National School District; homes on the east side of Rachael Avenue, north of Shaw Street, are in the Bell-O'Farrell Junior High School optional attendance area.

The following addresses are in the Bell-O'Farrell optional attendance area:

6100 thru 6200 Block of Plaza Boulevard

6100 thru 6200 Block of Division Street

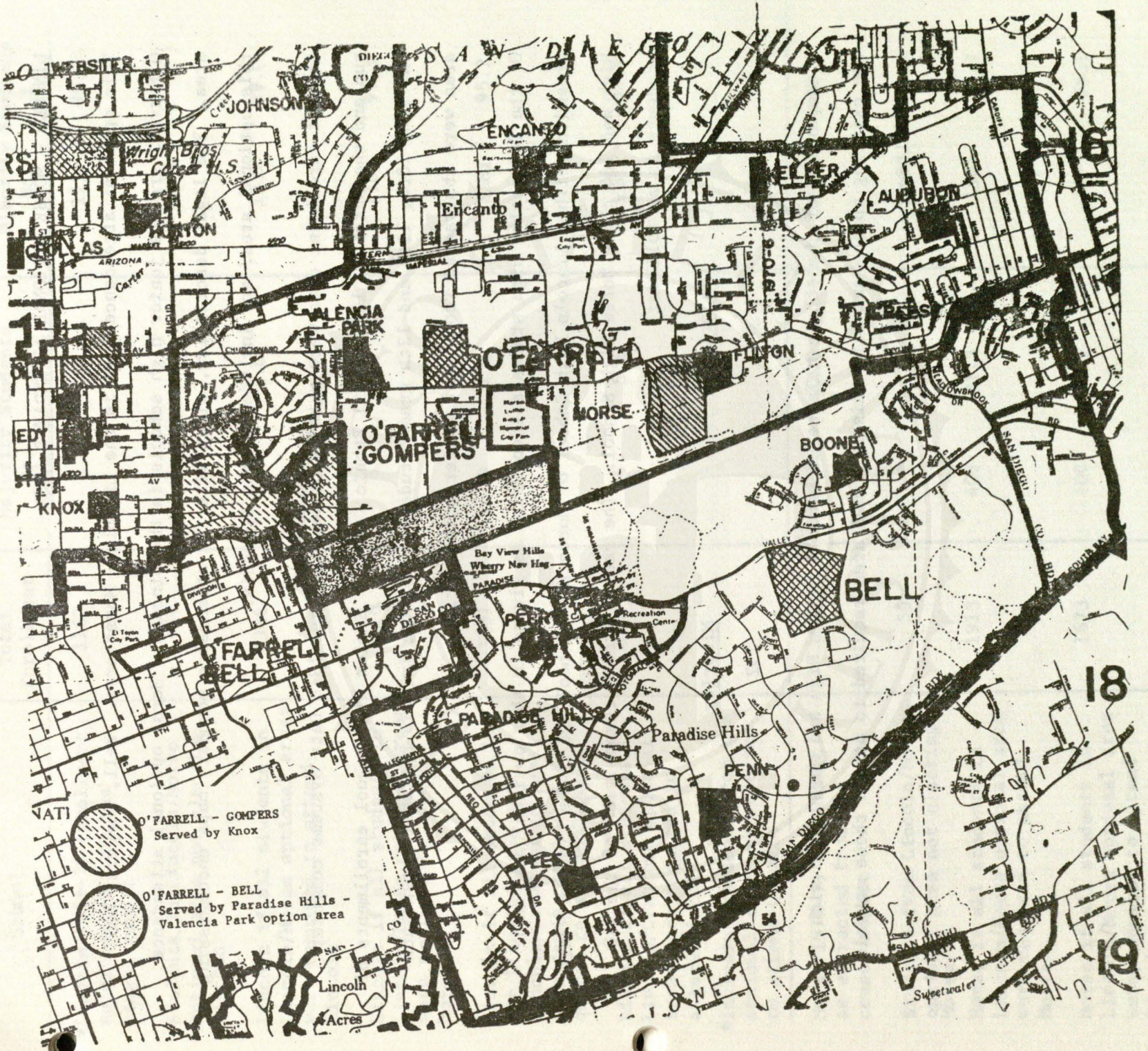
JOHNSON
ENCANTO
Encanto
HORTON
VALENCIA PARK
O'FARRELL
FULTON
HORSE
O'FARRELL GOMPERS
BOONE
KNOX
Bay View Hills
Wherry Nav Hsg
PENN
Recreation Center
BELL
O'FARRELL BELL
PARADISE HILLS
Paradise Hills
PENN
LEE
Lincoln Acres
Sweetwater
18
19
O'FARRELL - GOMPERS
Served by Knox
O'FARRELL - BELL
Served by Paradise Hills - Valencia Park option area

LINCOLN - MORSE OPTIONAL ATTENDANCE AREA

This optional attendance area is the Lincoln - Morse area. Bell, Gompers, and O'Farrell are the junior high schools in the Lincoln - Morse optional attendance area. The legal description, along with the attendance boundary maps encompassing this optional area, are included in the appendix.

Student enrollment data were obtained from a special 1978 Data Systems computer run and the October, 1978, Pupil Ethnic Census. Senior high school enrollments of the 9th, 10th, 11th and 12th grade students residing in this optional attendance area were abstracted from the computer print-out.

Of the 240 senior high students identified as living in this optional area and attending either Lincoln High School or Morse High School, 56 chose Lincoln Senior High and 184 chose Morse High School. The racial ethnic composition of the 240 students is as follows:

Majority	Minority
8	232

A comparison of the ethnic balance at Lincoln Senior High and Morse High with the existing option and with this optional area required to attend these schools is as follows:

School	Total Enrollment	Majority Students No.	Majority Students %	Minority Students No.	Minority Students %
*Lincoln 1978-79 enrollment as extracted from the census report	1162	8	.7	1154	99.3
Students in Lincoln/Morse optional area not electing Lincoln	184	6		178	
Lincoln if all students in Lincoln/Morse optional areas were required to attend Lincoln	1346	14	1.0	1332	99.0
Lincoln if all students in Lincoln/Morse optional areas were required to attend Morse.	1106	6	.5	1100	99.5
Lincoln if all students in the Lincoln/Morse and Lincoln/Crawford optional attendance areas were required to attend Lincoln	1451	70	4.8	1381	95.2
Lincoln if all students in Lincoln/Crawford optional areas were required to attend Lincoln	1267	64	5.1	1203	94.9
*Including students from the optional areas who elected to attend Lincoln					
Morse 1978-79 enrollment as extracted from the census report	1857	406	21.9	1451	78.1
Students from Lincoln/Morse optional area not electing Morse	56	2		54	
Morse if all students in Lincoln/Morse optional area were required to attend Morse	1913	408	21.3	1505	78.7
Morse if all students in Lincoln/Morse optional area were required to attend Lincoln	1673	400	23.9	1273	76.1
*Including students from optional area who elected Morse					

CONCLUSIONS

A review of the data reveals that a better racial balance would result at Morse if the optional attendance zone were eliminated. The percentage of "majority" students at Morse would increase from 21.9 to 23.9 percent. The percentage of "minority" students would decrease from 78.1 to 76.1 percent. Additionally, such a change would tend to improve the enrollment between Morse and Lincoln.

RECOMMENDATIONS

1. It is recommended that the Lincoln - Morse optional attendance area be discontinued effective September 1, 1979, and that this area hereafter be assigned to the Lincoln attendance zone.

2. Students already enrolled will be permitted to continue attendance in their present school until graduation. Siblings will be allowed to attend the same school with older brothers and sisters until such time that those enrolled in these schools during 1979-80 school year have been promoted or have graduated.

LINCOLN-MORSE SENIOR HIGH SCHOOL OPTIONAL ATTENDANCE AREA: Beginning at the intersection of Imperial Avenue and Euclid Avenue, the boundary of this optional attendance area proceeds northeasterly along Imperial Avenue to the southerly extension of Radio Drive, southerly along the southerly extension of Radio Drive (between Thrush and Gannet streets) thence generally southerly and southeasterly to the intersection of 59th Street and Valencia Parkway, southeasterly along Valencia Parkway to Skyline Drive, easterly along Skyline Drive to the back lot lines of houses east of the facing on O'Meara Street, southerly along the back lot lines of houses east of and facing on O'Meara Street and continuing along the back lot lines of houses west of and facing on Stamen Street to and across Division Street to the pit of the canyon south of Division Street, generally

LINCOLN-MORSE SENIOR HIGH SCHOOL OPTIONAL ATTENDANCE AREA: (continued)

southwesterly along the pit of the canyon south of Division Street to the back lot lines of houses south of and facing on McHaney Court, then westerly along said back lot lines and the back lot lines of houses south of and facing on Lirope Street (6100 and 6200 Block of Plaza Boulevard are in the San Diego Unified School District), continuing westerly along the back lot lines of houses south of and facing on Grewia Street to Capella Street (both sides of Capella Street are in the San Diego Unified School District), continuing westerly to a point approximately 150 feet west of Ebbs Street (all of Mariposa Street, 5650 and all smaller numbers on Mariposa Place are in the National School District; all of Ebbs Place, Ebbs Street, 5651 and all larger numbers on Mariposa Place are in the San Diego Unified School District), northerly approximately 150 feet west of and parallel to Ebbs Street to Division Street, westerly along Division Street to Harbison Avenue (all even numbers on Division Street are in the San Diego Unified School District), northerly along Harbison Avenue to Cervantes Avenue, westerly along Cervantes Avenue to Euclid Avenue, north on Euclid Avenue to the point of beginning (houses on the north side of Cervantes Avenue east of Euclid Avenue are in the San Diego Unified School District; houses on the south side of Cervantes Avenue east of Euclid Avenue are in the National School District. Both sides of the 5400 block of Cervantes are in the San Diego Unified School District).

NOTE: The following addresses are in the Lincoln-Morse optional attendance area:

6100 thru 6200 Block of Plaza Boulevard
6100 thru 6200 Block of Division Street
6100 thru 6200 Block of Varney Drive
1300 Block of 61st Street

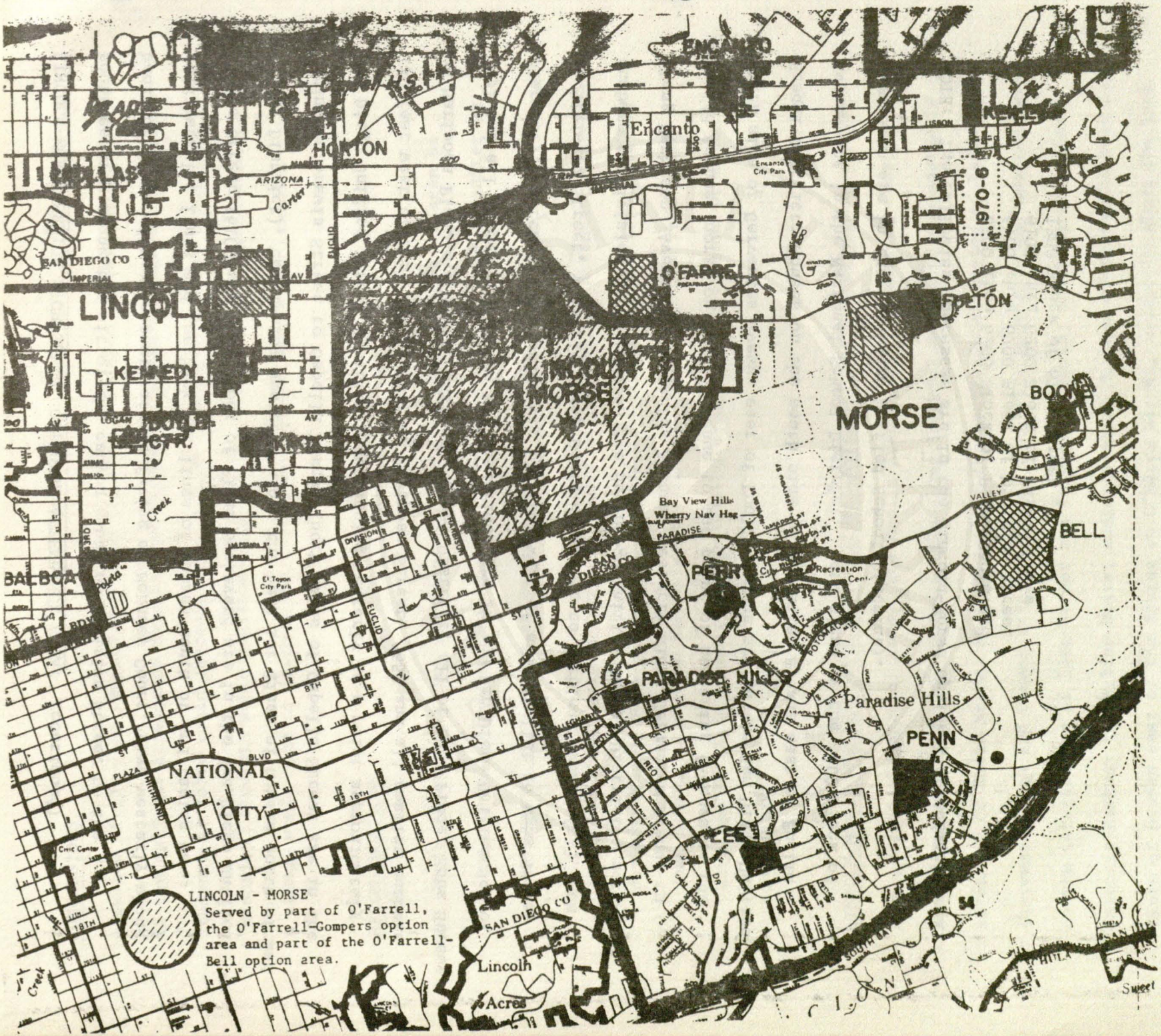

LINCOLN - MORSE
Served by part of O'Farrell, the O'Farrell-Gompers option area and part of the O'Farrell-Bell option area.

ROOSEVELT - WILSON OPTIONAL ATTENDANCE AREA

Parts of Adams and Birney, McKinley plus a small portion of Jefferson schools serve the elementary school students in this junior high optional attendance zone; the receiving high schools are San Diego and Hoover. The legal description, along with the attendance boundary maps encompassing this area, are included in the appendix.

Student enrollment data were obtained from a special 1978 Data Systems computer run and the October, 1978, Pupil Ethnic Census. Junior and senior high school enrollments of the 7th through 12th grade students residing in this optional attendance area were abstracted from the computer print-out.

Of the 237 junior high students identified as living in this optional area and attending Roosevelt Jr. High or Wilson Jr. High, 159 chose to attend Wilson Jr. High and 78 chose Roosevelt Jr. High. The racial ethnic composition of the 237 students is as follows:

Majority	Minority
169	68

Of the 182 senior high students identified as living in this optional area and attending either Hoover High School or San Diego High School, 149 chose Hoover High School and 33 opted to attend San Diego High School.

The racial ethnic composition of the 182 students is as follows:

Majority	Minority
133	49

A comparison of the ethnic balance at Wilson/Roosevelt and at Hoover/San Diego with the existing option and with this optional area required to attend these schools is as follows:

School	Total Enrollment	Majority Students No.	Majority Students %	Minority Students No.	Minority Students %
*Wilson 1978-79 enrollment as extracted from census report	1340	727	54.3	613	45.7
Students from Roosevelt/ Wilson optional area not electing Wilson	78	56		22	
Wilson if all students in Roosevelt/Wilson optional area were required to attend Wilson	1418	783	55.2	635	44.8
Wilson if all students in Roosevelt/Wilson optional area were required to attend Roosevelt	1181	614	52.0	567	48.0
*Including students from the optional area who elected to attend Wilson					
*Roosevelt 1978-79 enrollment as extracted from census report	1006	611	60.7	395	39.3
Students from Roosevelt/ Wilson optional area not electing Roosevelt	159	113		46	
Roosevelt if all students in Roosevelt/Wilson optional area were required to attend Roosevelt	1165	724	62.1	441	37.9
Roosevelt if all students in Roosevelt/Wilson optional area were required to attend Wilson	928	555	59.8	373	40.2
*Including students from the optional area who elected to attend Roosevelt					

School	Total Enrollment	Majority Students No.	Majority Students %	Minority Students No.	Minority Students %
Hoover 1978-79 enrollment as extracted from census report	1323	815	61.6	508	38.4
Students from San Diego/ Hoover optional areas not electing Hoover	33	14		19	
Hoover if all students in San Diego/Hoover optional areas were required to attend Hoover	1356	829	61.1	527	38.9
Hoover if all students in San Diego/Hoover optional areas were required to attend San Diego	1174	696	59.3	478	40.7
*Including Students from the optional areas who elected to attend Hoover					
*San Diego 1978-79 enrollment as extracted from census report	1682	333	19.8	1349	80.2
Students from San Diego/ Hoover optional areas not electing San Diego	149	119		30	
San Diego if all students in San Diego/Hoover optional areas were required to attend San Diego	1831	452	24.7	1379	75.3
San Diego if all students in San Diego/Hoover optional areas were required to attend Hoover	1649	319	19.3	1330	80.7
San Diego if all students in San Diego/Hoover and San Diego/Pt. Loma optional areas were required to attend San Diego	1891	504	26.7	1387	73.3
*Including students from the optional areas who elected to attend San Diego					

CONCLUSIONS

The data clearly show that the racial ethnic balance at San Diego High School will be improved if the students in the Roosevelt-Wilson optional attendance area are assigned to attend Wilson Junior High School and San Diego High School. At San Diego High, the percentage of "majority" students could increase from 19.8 to 24.7 percent. However, the ethnic balance at Roosevelt Junior High School will not be significantly affected. An additional advantage will be the achievement of better enrollment balance between Wilson Junior High and Roosevelt Junior High.

RECOMMENDATIONS

1. It is recommended that the Roosevelt-Wilson optional area be discontinued effective September 1, 1979 and that the area be reassigned to the Wilson Junior High and San Diego High attendance zones.

2. Students already enrolled will be permitted to continue attendance in their present school until promotion or graduation. Provision will be made for special attendance permits for siblings in accordance with district procedure. Siblings will be allowed to attend the same optional school with older brothers or sisters until such time that those enrolled in these schools during the 1979-80 school year have been promoted or have graduated.

WILSON-ROOSEVELT JUNIOR HIGH SCHOOL OPTIONAL ATTENDANCE AREA (SOUTHERN):

Beginning at a point where Redwood Street intersects the eastern boundary of Balboa Park, the boundary of this optional attendance area proceeds east on Redwood Street to 30th Street, north on 30th Street and Ray Street to Dwight Street, east on Dwight Street to 32nd Street, north on 32nd Street to University Avenue, east on University Avenue to Interstate 805, southeast along Interstate 805 to Wabash Boulevard, southerly on Wabash Boulevard to the pit of the canyon east of Gregory Street, northwesterly through the canyon to Juniper Street and 31st Street, west on Juniper Street to the eastern boundary of Balboa Park, north along the eastern boundary of Balboa Park to Redwood Street, point of beginning.

SENIOR HIGH SCHOOL: San Diego-Hoover Senior High School Optional Attendance Area

WILSON-ROOSEVELT JUNIOR HIGH SCHOOL OPTIONAL ATTENDANCE AREA (NORTHERN):

Beginning at the intersection of Interstate 8 and Texas Street the boundary of this optional attendance area proceeds easterly along Interstate 8 to the intersection of Interstate 8 and Interstate 805, thence southeasterly along Interstate 805 to the intersection of Kansas Street extended and Interstate 805, thence south on Kansas Street extended and Kansas Street to Adams Avenue, east on Adams Avenue to 30th Street, thence south on 30th Street to El Cajon Boulevard, west on El Cajon Boulevard to Texas Street thence north on Texas Street to point of beginning.

SENIOR HIGH SCHOOL: Hoover-San Diego Senior High School Optional Attendance Area

NOTE: The following addresses are in the Roosevelt Junior High attendance area:

4755, 4752 and all larger numbers on Panorama Drive
2230 and larger numbers on Cliff Street
2229 and larger odd numbers and 2200 and larger even numbers on Adams Street.

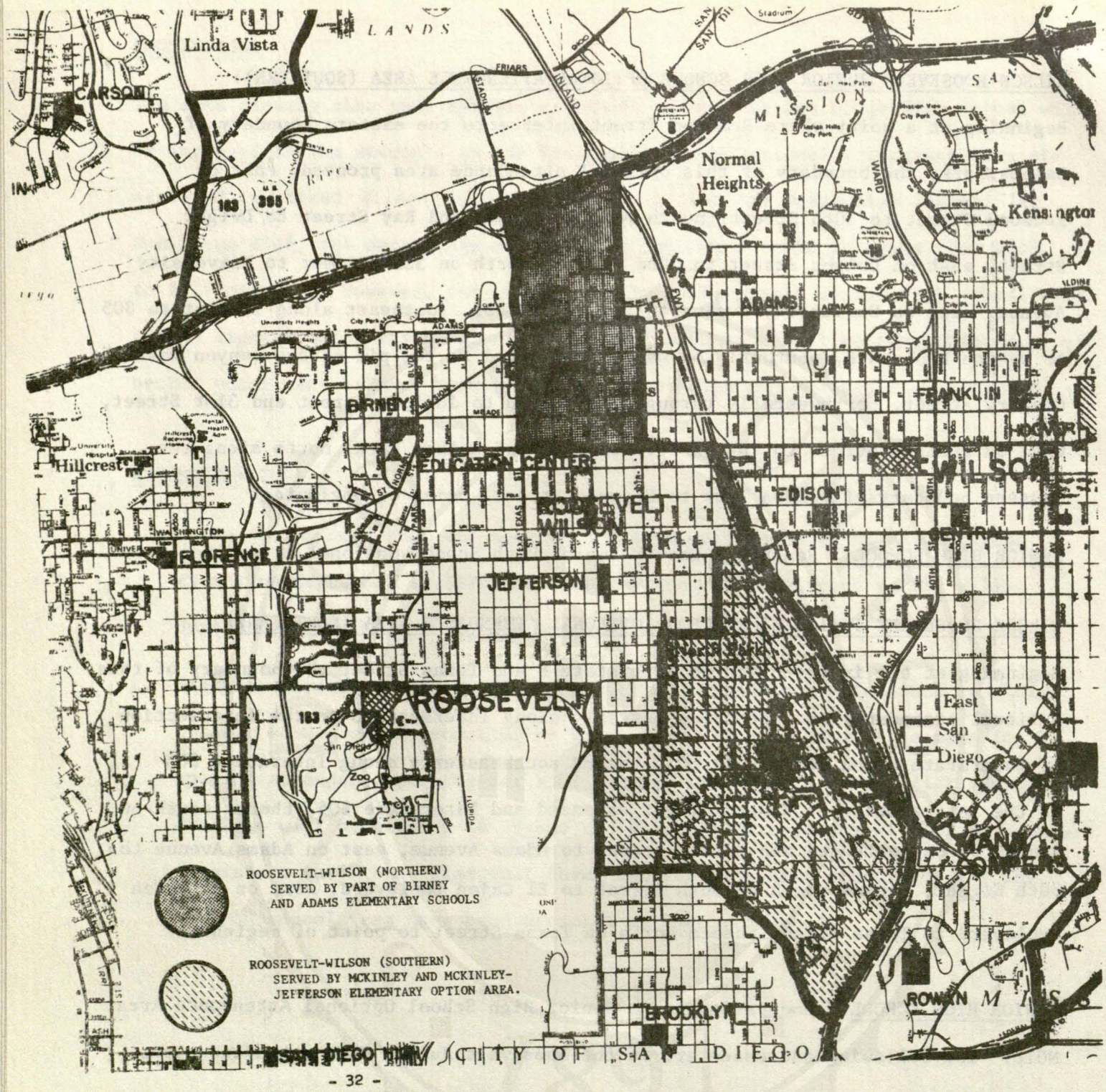
Linda Vista
CARSON
Normal Heights
Kensington
ADAMS
FRANKLIN
BIRNEY
EDUCATION CENTER
ROOSEVELT WILSON
EDISON
WILSON
CENTRAL
Hillcrest
FLORENCE
JEFFERSON
ROOSEVELT
East San Diego
BROOKLYN
ROWAN
ROOSEVELT-WILSON (NORTHERN) SERVED BY PART OF BIRNEY AND ADAMS ELEMENTARY SCHOOLS
ROOSEVELT-WILSON (SOUTHERN) SERVED BY MCKINLEY AND MCKINLEY-JEFFERSON ELEMENTARY OPTION AREA.
CITY OF SAN DIEGO

POINT LOMA - SAN DIEGO OPTIONAL ATTENDANCE AREA

Collier and Roosevelt schools serve the junior high school students in this senior high optional attendance zone. The legal description along with the attendance boundary maps encompassing this optional area, are included in the appendix.

Student enrollment data were obtained from a special 1978 Data Systems computer run and the October, 1978, Pupil Ethnic Census. Senior high school enrollments of the 10th, 11th, and 12th grade students residing in this optional attendance area were abstracted from the computer print-out.

Of the 79 senior high students identified as living in the optional area and attending either Point Loma High School or San Diego High School, 60 chose Point Loma High and 19 chose San Diego High. The racial ethnic composition of the 79 students is as follows:

Majority	Minority
62	17

A comparison of the ethnic balance at Point Loma High and San Diego High with the existing option and with this optional area required to attend these schools is as follows:

(INSERT CHART HERE)

School	Total Enrollment	Majority Students No.	Majority Students %	Minority Students No.	Minority Students %
*Point Loma 1978-79 enrollment as extracted from census report	1642	1376	83.8	266	16.2
Students from Point Loma/ San Diego optional area not electing Point Loma	19	10		9	
Point Loma if all students in San Diego/Point Loma optional area were required to attend Point Loma	1661	1386	83.4	275	16.6
Point Loma if all students in San Diego/Point Loma optional area were required to attend San Diego	1582	1324	83.7	258	16.3
*Including students from optional area who elected to attend Point Loma					
*San Diego 1978-79 enrollment as extracted from census report	1682	333	19.8	1349	80.2
Students from San Diego/ Point Loma optional area not electing San Diego	60	52		8	
San Diego if all students in San Diego/Point Loma optional area were required to attend San Diego	1742	385	22.1	1357	77.9
San Diego if all students in San Diego/Point Loma optional area were required to attend Point Loma	1663	323	19.4	1340	80.6
San Diego if all students in San Diego/Point Loma and San Diego/Hoover optional areas were required to attend San Diego	1891	504	26.7	1387	73.3
*Including students from the optional area who elected to attend San Diego					

CONCLUSIONS

A review of the data reveals that better racial balance would result from the dissolution of the Point Loma - San Diego optional attendance zone. At San Diego High School, the percentage of "minority" students would decrease from 80.2 to 77.9 percent. The percentage of "majority" students would increase from 19.8 to 22.1 percent.

RECOMMENDATIONS

1. It is recommended that the Point Loma - San Diego optional attendance area be discontinued effective September 1, 1979 and that this area hereafter be assigned to San Diego High School rather than Point Loma.

2. Students already enrolled will be permitted to continue attendance in their present school until graduation. Siblings will be allowed to attend the same school with older brother or sisters until such time that those enrolled in these schools during 1979-80 school year have been promoted or have graduated.

POINT LOMA SENIOR HIGH SCHOOL, 2335 Chatsworth Boulevard, 92106

Beginning at the intersection of the Pacific Ocean and the San Diego River Floodway, the boundary of the Point Loma High School attendance area proceeds east along the San Diego River Floodway to Pacific Highway, southerly and southwesterly on Pacific Highway to Laurel Street, southwest on Laurel Street extended to San Diego Bay, westerly and southwesterly along San Diego Bay to the Pacific Ocean, north along the ocean to point of beginning.

POINT LOMA - SAN DIEGO HIGH SCHOOL OPTIONAL ATTENDANCE AREA: Beginning at the intersection of the San Diego River Floodway and Pacific Highway, the boundary of this optional attendance area proceeds east along the floodway to its intersection with Napa Street extended, south on Napa Street extended to Interstate 8, easterly along Interstate 8 to Witherby Street extended, southwest along Witherby Street extended and Witherby Street (even addresses on Witherby Street are in the optional attendance area) to Guy Street, southeast on Guy Street and Guy Street extensions to Pringle Street (4031 Bandini, 4021 Miller Street are in the optional attendance area; 4031 Miller Street is in the San Diego High School attendance area), northeast on Pringle Street to Puterbaugh Street, southeast on Puterbaugh Street to Crowell Street extended, south to Walnut Avenue extended, east on Walnut Avenue extended and Walnut Avenue extended to the intersection of Bear Drive and Otsego Drive, south to Reynard Way, south on Reynard Way to State Street, south on State Street to Laurel Street, west on Laurel Street to Pacific Highway, northwest on Pacific Highway to its intersection with the San Diego River Floodway, point of beginning.

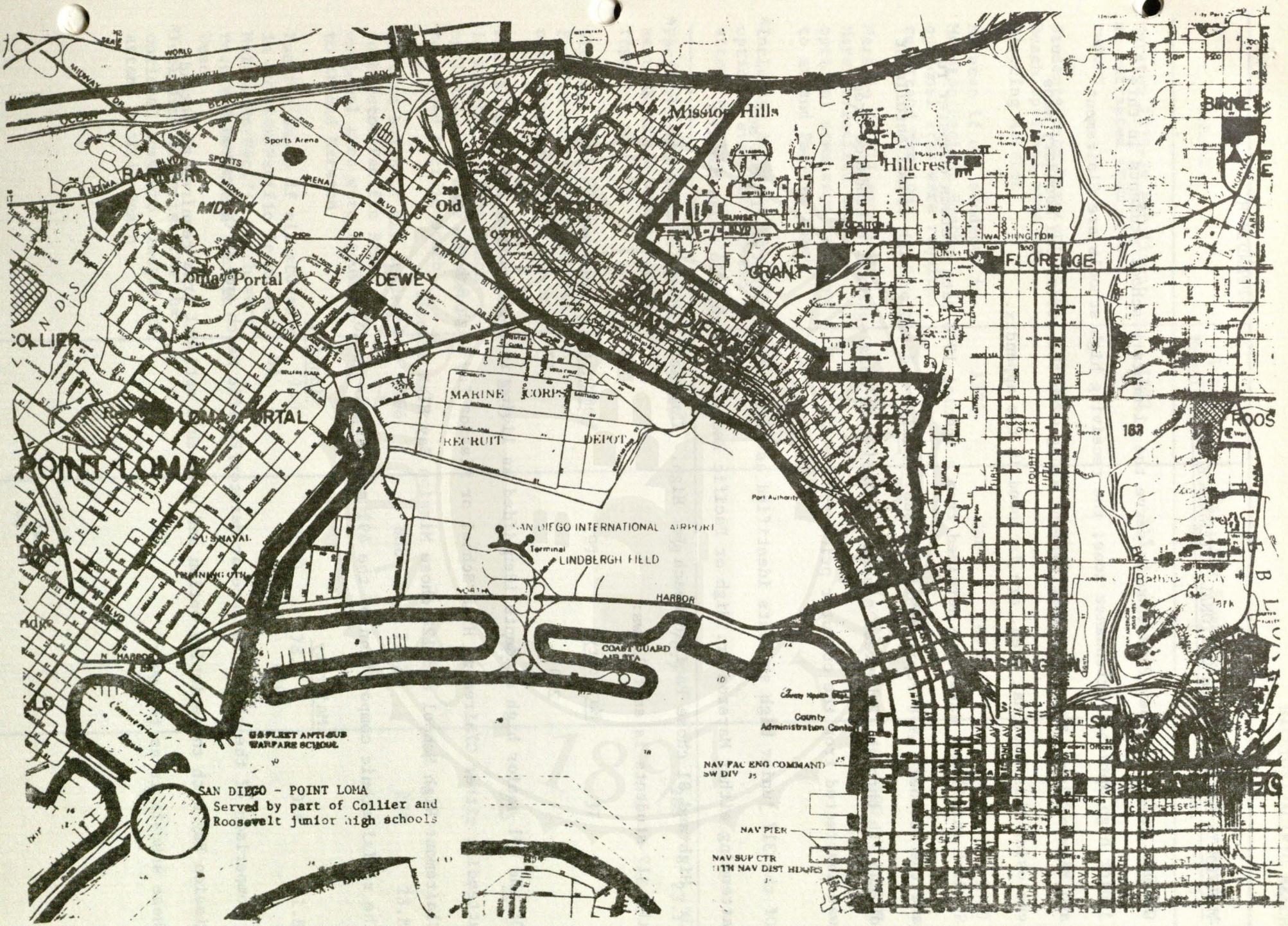
Mission Hills
Hillcrest
Sports Arena
Old
Loma Portal
DEWEY
GRANT
FLORENCE
BURNS
ROOS
163
MARINE CORPS
RECRUIT DEPOT
POINT LOMA
LOMA PORTAL
COLLIER
U.S. NAVAL
TRAINING CTR
SAN DIEGO INTERNATIONAL AIRPORT
Terminal
LINDBERGH FIELD
HARBOR
COAST GUARD
AIR STA
Port Authority
County
Administration Center
NAV FAC ENG COMMAND
SW DIV
NAV PIER
NAV SUP CTR
11TH NAV DIST HDQRS
US FLEET ANTI-SUB
WARFARE SCHOOL
SAN DIEGO - POINT LOMA
Served by part of Collier and
Roosevelt junior high schools

MARSTON - PACIFIC BEACH OPTIONAL ATTENDANCE AREA

Cadman, Toler, and Bay Park schools serve the elementary school students in this junior high optional attendance zone; the receiving high schools are Clairemont and Mission Bay. The legal description, along with the attendance boundary maps enclosing this optional area, are included in the appendix.

Student enrollment data were obtained from a special 1978 Data Systems computer run and the October, 1978 Pupil Ethnic Census. Junior and senior high school enrollment of the 7th through 12th grade students residing in this optional attendance area was abstracted from the computer print-out.

Of the 317 junior high students identified as living in this optional area and attending either Marston Jr. High or Pacific Beach Jr. High, 236 chose Marston Jr. High and 81 chose Pacific Beach Jr. High. The racial ethnic composition of the 317 students is as follows:

Majority	Minority
270	47

Of the 491 senior high students identified as living in this optional area and attending either Clairemont High School or Mission Bay High School, 363 chose Clairemont High School and 128 chose Mission Bay High School.

The racial ethnic composition of the 491 students is as follows:

Majority	Minority
443	48

A comparison of the ethnic balance at Marston/Pacific Beach and at Clairemont/Mission Bay with the existing option and with this optional area required to attend these schools is as follows:

School	Total Enrollment	Majority Students No.	Majority Students %	Minority Students No.	Minority Students %
*Marston 1978-79 enrollment as extracted from census report	1242	815	65.6	427	34.4
Students from Marston/Pacific Beach optional area not electing Marston	81	71		10	
Marston if all students in Marston/Pacific Beach optional area were required to attend Marston	1323	886	67.0	437	33.0
Marston if all students in Marston/Pacific Beach optional area were required to attend Pacific Beach	1006	616	61.2	390	38.8
*Including students from the optional area who elected to attend Marston					
*Pacific Beach 1978-79 enrollment as extracted from census report	1247	959	76.9	288	23.1
Students from the Marston/Pacific Beach optional area not electing Pacific Beach	236	199		37	
Pacific Beach if all students in Marston/Pacific Beach optional area were required to attend Pacific Beach	1483	1158	78.1	325	21.9
Pacific Beach if all students in Marston/Pacific Beach optional area were required to attend Marston	1166	888	76.2	278	23.8
Pacific Beach if all students in Marston/Pacific Beach and Muirlands/Pacific Beach were required to attend Pacific Beach	1496	1170	78.2	326	21.8
*Including students from the optional area who elected to attend Pacific Beach					

School	Total Enrollment	Majority Students No.	Majority Students %	Minority Students No.	Minority Students %
*Clairemont 1978-79 enrollment as extracted from census report	2195	1794	81.7	401	18.3
Students from Clairemont/ Mission Bay optional area not electing Clairemont	128	115		13	
Clairemont if all students in Clairemont/Mission Bay optional area were required to attend Clairemont	2323	1909	82.2	414	17.8
Clairemont if all students in Clairemont/Mission Bay optional area were required to attend Mission Bay	1832	1466	80.0	366	20.0
*Including students from the optional area who elected to attend Clairemont					
*Mission Bay 1978-79 enrollment as extracted from census report	1439	1257	87.4	182	12.6
Students from Clairemont/ Mission Bay optional area not electing Mission Bay	363	328		35	
Mission Bay if all students in Clairemont/Mission Bay optional area were required to attend Mission Bay	1802	1585	88.0	217	12.0
Mission Bay if all students in Clairemont/Mission Bay optional area were required to attend Clairemont	1311	1142	87.1	169	12.9
Mission Bay if all students in Clairemont/Mission Bay and La Jolla/Mission Bay optional areas were required to attend Mission Bay	1836	1615	88.0	221	12.0
*Including students from the optional area who elected to attend Mission Bay					

CONCLUSIONS

A student's decision to exercise his option in either direction has little or no effect on the racial ethnic balance of these schools. Present operational capacity figures and projected enrollment trends indicate that a better enrollment balance could be maintained if students were required to attend Marston and Clairemont.

RECOMMENDATIONS

1. It is recommended that the Marston - Pacific Beach optional attendance area be discontinued effective September 1, 1979 and that this area be reassigned to the Marston - Clairemont attendance zone.

2. Students already enrolled will be permitted to continue attendance in their present school until promotion or graduation. Siblings will be allowed to attend the same optional school with older brothers or sisters until such time that those enrolled in these schools during the 1979-80 school year have been promoted or have graduated.

PACIFIC BEACH-MARSTON JUNIOR HIGH SCHOOL OPTIONAL ATTENDANCE AREA: Beginning at the intersection of the south boundary of P.L. 1778 and Interstate 5, the boundary of the Pacific Beach-Marston Junior High School optional attendance area proceeds northerly and easterly along the pit of the canyon to the back lot lines of houses south of and facing on Idlewild Way, thence easterly along said back lot lines across Moraga Avenue to the alley north of the canyon (located between Moraga Avenue and Nido Lane), thence southerly along the pit of the canyon through P.L. 1226, 1224, and 1209 to Balboa Avenue, easterly on Balboa Avenue to the northwest corner of the Clairemont High School property, south along said high school property to the intersection of Shawnee and Sioux roads (all houses on Shawnee Road and Mark Terrace are in the Marston Junior High School attendance area, all houses on Baker and Zoe streets are in the Pacific Beach-Marston Junior High School optional attendance area), southerly along the rim of the canyon easterly of Shawnee Road to the northeast corner of Iroquois Way, southeasterly to the intersection of Edison Street and Hartford Street, southerly along Hartford Street to Clairemont Drive (all houses on Clairemont Court in Marston attendance area and all houses on Hartford Court in the Marston-Pacific Beach optional attendance area), thence easterly along Clairemont Drive to the west line of the lots fronting on Clairemont Court, southerly along the rim of the canyon to the intersection of Illion and Kane streets extended, thence easterly and southerly along the eastern boundary of Clairemont Heights Unit #1 to Milton Street (2100 block and smaller numbers on Garfield Road are in the Marston-Pacific Beach Junior High School attendance area; 2200 block and larger numbers on Garfield Road are in the Marston Junior High School attendance area), easterly along Milton Street to a point midway between Garfield Road and Dunhaven Street (being still the eastern boundary of Clairemont Heights Unit #1), southerly along the eastern boundary of Clairemont Heights Unit #1 and along Gardena Place extended to the northeast boundary of Terra Terrace, and continuing southeasterly along the northeast boundaries of Jeffree Heights and University Estates to the rim of the hill and the southerly extension

PACIFIC BEACH-MARSTON JUNIOR HIGH SCHOOL OPTIONAL ATTENDANCE AREA: (continued)

of September Street, northeasterly along the rim of the hill to the pit of Tecolote Canyon, southerly along said canyon to Santa Paula Drive extended, then generally southwesterly along the canyon to the south of Cross Street, then leaving the canyon to the rim of the hill north of the University of San Diego, southwesterly along the rim of the hill to Cushman Place extended and Linda Vista Road, southerly on Linda Vista Road to Morena Boulevard, south on Morena Boulevard to San Diego River Floodway, west along the floodway to Interstate 5, then north along Interstate 5 to the south boundary of P.L. 1778, point of beginning.

NOTE: All junior high students living in the Stonehaven subdivision will attend Pacific Beach Junior High School.

SENIOR HIGH SCHOOL: Clairemont-Mission Bay Senior High School optional attendance are.

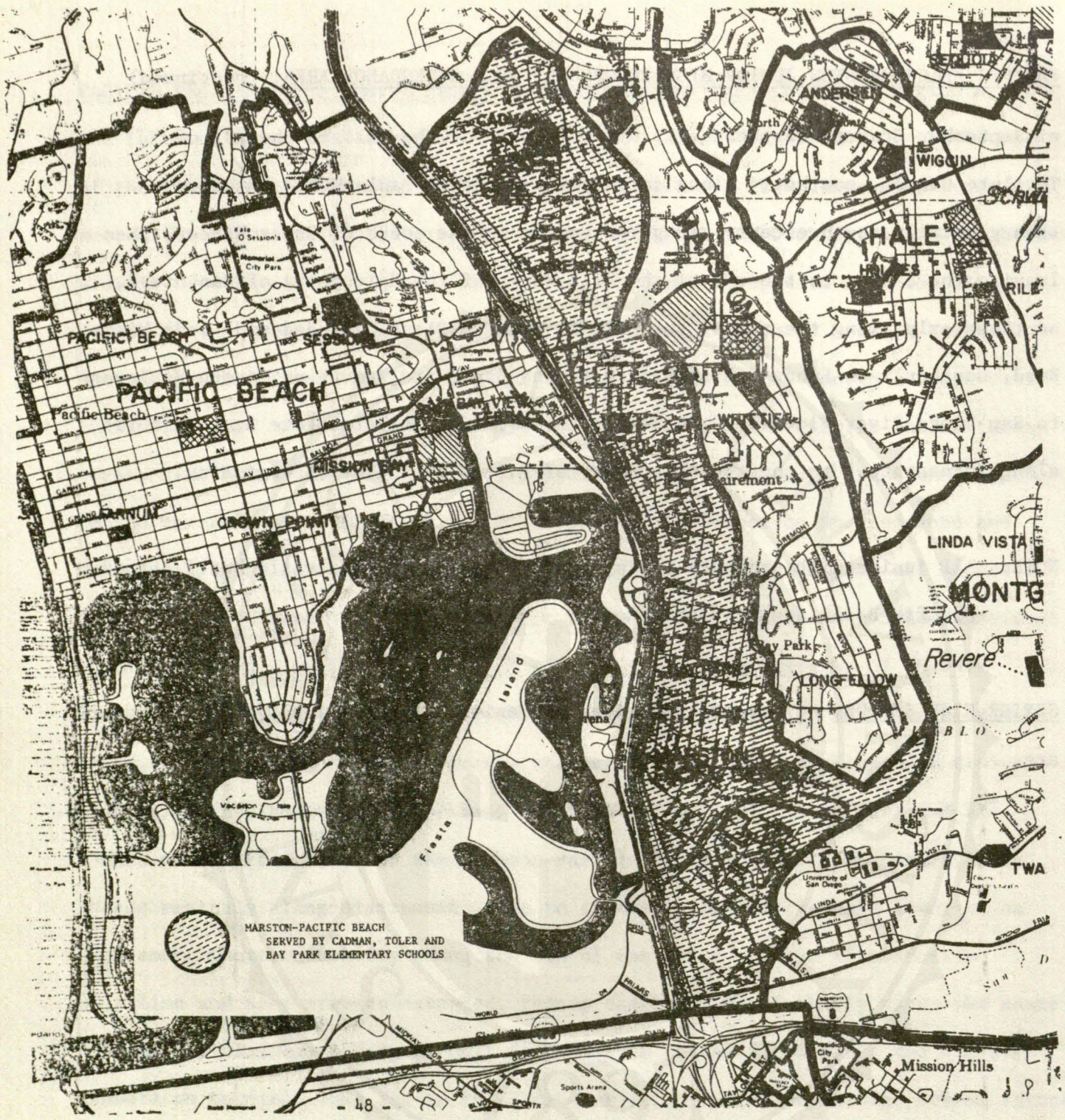
PACIFIC BEACH
Pacific Beach
MISSION BAY
CROWN POINT
BANNUM
Kate O'Session's Memorial City Park
SEQUOIA
ANDERSEN
WIGGIN
HALE
HOYES
WHITTIER
Clairemont
LINDA VISTA
MONTG
Revere
LONGFELLOW
Bay Park
Island
Fiesta
TWA
University of San Diego
Mission Hills
Sports Arena
MARSTON-PACIFIC BEACH
SERVED BY CADMAN, TOLER AND
BAY PARK ELEMENTARY SCHOOLS

MUIRLANDS - PACIFIC BEACH OPTIONAL ATTENDANCE AREA

Bird Rock and Pacific Beach schools serve the elementary school students in this junior high optional attendance zone; the receiving high schools are La Jolla and Mission Bay. The legal description, along with the attendance boundary maps encompassing this optional area, are included in the appendix.

Student enrollment data were obtained from a special 1978 Data Systems computer run and the October, 1978, Pupil Ethnic Census. Junior high school enrollments of the 7th, 8th, and 9th grade students residing in this optional attendance area were abstracted from the computer print-out.

Of the 16 junior high students identified as living in the optional area and attending either Muirlands Jr. High School or Pacific Beach Jr. High, 13 chose Muirlands and 3 chose Pacific Beach. The racial ethnic composition of the 16 students is as follows:

Majority	Minority
15	1

A comparison of the ethnic balance at Muirlands Junior High and Pacific Beach Junior High with the existing option and with this optional area required to attend these schools is as follows:

School	Total Enrollment	Majority Students No.	Majority Students %	Minority Students No.	Minority Students %
*Muirlands 1978-79 enrollment as extracted from census report	1138	840	73.8	298	26.2
Students from Muirlands/ Pacific Beach optional area not electing Muirlands	3	3		0	
Muirlands if all students in Muirlands/Pacific Beach optional area were required to attend Muirlands	1141	843	73.9	298	26.1
Muirlands if all students in Muirlands/Pacific Beach optional area were required to attend Pacific Beach	1125	828	73.6	297	26.4
*Including students from the optional area who elected to attend Muirlands					
*Pacific Beach 1978-79 enrollment as extracted from census report	1247	959	76.9	288	23.1
Students from Muirlands/ Pacific Beach optional area not electing Pacific Beach	13	12		1	
Pacific Beach if all students in Muirlands/Pacific Beach optional area were required to attend Pacific Beach	1260	971	77.1	289	22.9
Pacific Beach if all students in Muirlands/Pacific Beach optional area were required to attend Muirlands	1244	956	76.8	288	23.2
*Including students from the optional area who elected to attend Pacific Beach					

CONCLUSIONS

A review of the data reveals no measurable difference in the ethnic balance either way at Muirlands or Pacific Beach if the optional attendance privilege were discontinued. Assignment of students to Pacific Beach will make the Pacific Beach Jr. High attendance zone fall within the Mission Bay High School zone which will enhance articulation to that school.

RECOMMENDATIONS

1. It is recommended that the Muirlands - Pacific Beach optional attendance areas be discontinued effective September 1, 1979, and that students in this area hereafter be assigned to attend Pacific Beach Junior High School and Mission Bay High School instead of La Jolla High School.

2. Students already enrolled will be permitted to continue attendance in their present school until promotion or graduation. Siblings will be allowed to attend the same school with older brothers or sisters until such time that those enrolled in these schools during 1979-80 school year have been promoted or have graduated.

MUIRLANDS-PACIFIC BEACH JUNIOR HIGH SCHOOL OPTIONAL ATTENDANCE AREA: Beginning at the northwest corner of P.L. 1781 on La Jolla Mesa Drive, the boundary of this optional attendance area proceeds easterly along Paseo Bonita extended (also being the extension of the north lot line of the westernmost house facing on Paseo Bonita), and Paseo Bonita to Rutgers Road, thence easterly along Paseo Bonita extended to the intersection of the west rim of the canyon and Bucknell Avenue extended, southerly and southwesterly along the rim of this canyon to the northwest corner of the lots facing on Van Nuys Court, thence westerly in a straight line (also being an extension of the north lot lines of houses facing on Van Nuys Court) to Cass Street, thence southerly along Cass Street to Turquoise, westerly along Turquoise to La Jolla Mesa Drive, northerly on La Jolla Mesa Drive to the northwest corner of P.L. 1781, point of beginning.

SENIOR HIGH SCHOOL: Mission Bay-La Jolla Senior High School

NOTE: 5811 Rutgers Road and higher numbers are in the Muirlands Junior High School attendance area. 5791 Rutgers Road and lower numbers are in the Muirlands-Pacific Beach Junior High School optional attendance area. 5595 La Jolla Mesa Drive and smaller odd numbers are in the Muirlands-Pacific Beach Junior High optional attendance area.

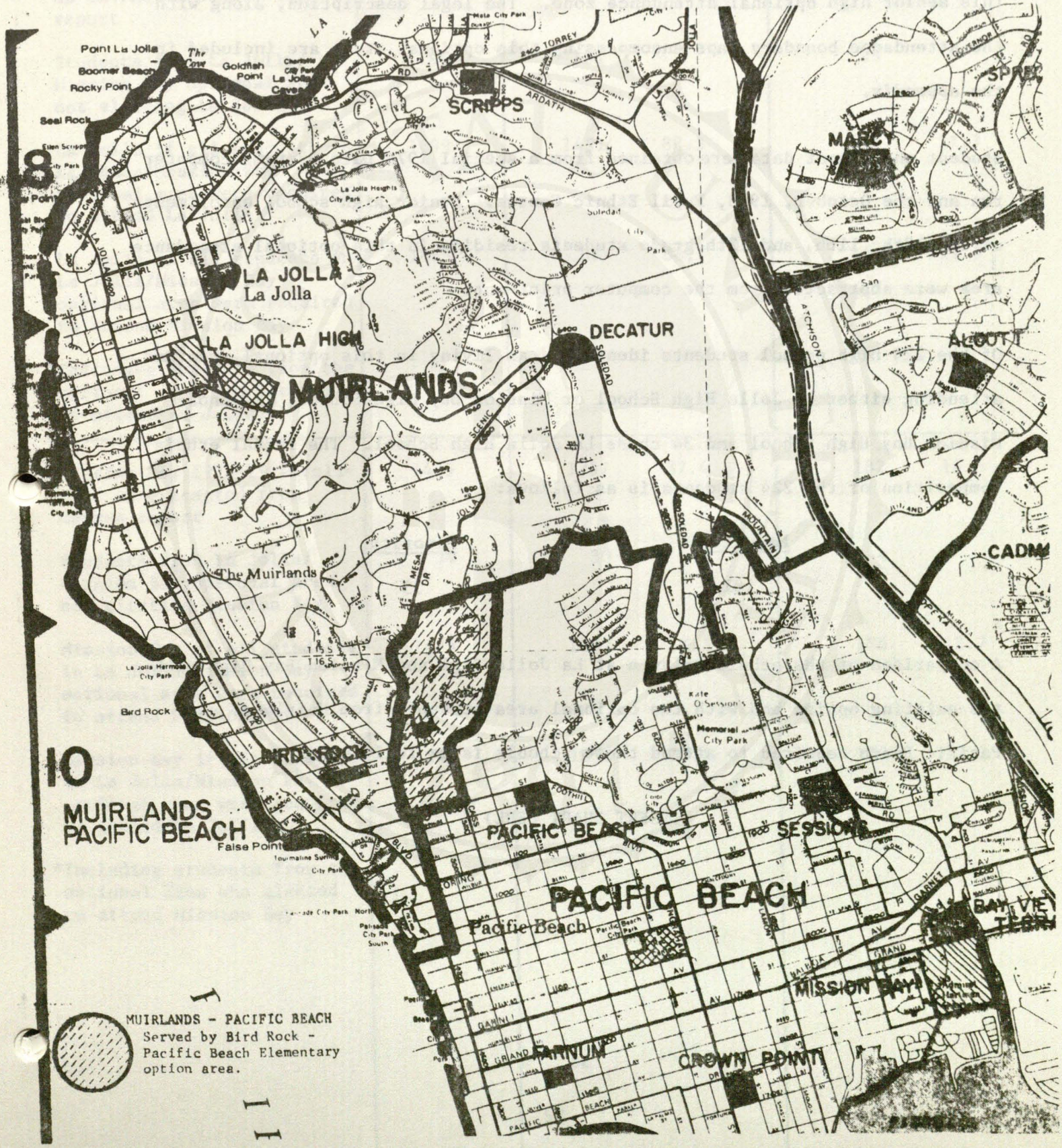

MUIRLANDS - PACIFIC BEACH
Served by Bird Rock - Pacific Beach Elementary option area.

LA JOLLA -MISSION BAY OPTIONAL ATTENDANCE AREA

Muirlands and Pacific Beach schools serve the junior high school students in this senior high optional attendance zone. The legal description, along with the attendance boundary maps encompassing this optional area, are included in the appendix.

Student enrollment data were obtained from a special 1978 Data Systems computer run and the October, 1978, Pupil Ethnic Census. Senior high school enrollments of the 10th, 11th, and 12th grade students residing in this optional attendance area were abstracted from the computer print-out.

Of the 224 high school students identified as living in this optional area and attending either La Jolla High School or Mission Bay High School, 190 chose Mission Bay High School and 34 chose La Jolla High School. The racial ethnic composition of the 224 students is as follows:

Majority	Minority
191	33

A comparison of the ethnic balance at La Jolla High and Mission Bay High with the existing option and with the optional area students from Muirlands and Pacific Beach required to attend these schools is as follows:

(INSERT CHART HERE)

School	Total Enrollment	Majority Students No.	Majority Students %	Minority Students No.	Minority Students %
*La Jolla 1978-79 enrollment as extracted from census report	1499	1330	88.7	169	11.3
Students from La Jolla/ Mission Bay optional area not electing La Jolla	190	161		29	
La Jolla if all students in La Jolla/Mission Bay optional area were required to attend La Jolla	1689	1491	88.3	198	11.7
La Jolla if all students in La Jolla/Mission Bay optional area were required to attend Mission Bay	1465	1300	88.7	165	11.3
*Including students from the optional area who elected to attend La Jolla					
*Mission Bay 1978-79 enrollment as extracted from census report	1439	1257	87.4	182	12.6
Students from La Jolla/ Mission Bay optional area not electing Mission Bay	34	30		4	
Mission Bay if all students in La Jolla/Mission Bay optional area were required to attend Mission Bay	1473	1287	87.3	186	12.7
Mission Bay if all students in La Jolla/Mission Bay optional area were required to attend La Jolla	1249	1096	87.8	153	12.2
*Including students from the optional area who elected to attend Mission Bay					

CONCLUSIONS

A review of the data reveals no measurable difference in the ethnic balance either at La Jolla or Mission Bay if the optional attendance privilege were discontinued. Projected enrollment trends indicate that a better enrollment balance could be maintained if students were required to attend Mission Bay.

RECOMMENDATIONS

1. It is recommended that the La Jolla - Mission Bay optional attendance area be discontinued effective September 1, 1979, and that students in this area hereafter be assigned to attend Mission Bay High School rather than La Jolla High School.

2. Students already enrolled will be permitted to continue attendance in their present school until graduation. Siblings will be allowed to attend the same optional school with older brothers or sisters until such time that those enrolled in these schools during the 1979-80 school year have been promoted or have graduated.

LA JOLLA-MISSION BAY HIGH SCHOOL OPTIONAL ATTENDANCE AREA: Beginning at the Pacific Ocean and Colima Street extended (5390 La Jolla Boulevard in the La Jolla Senior High attendance area), the boundary of this optional attendance area proceeds easterly along Colima Street to La Jolla Mesa Drive, northerly along La Jolla Mesa Drive (5397 and all smaller numbers on La Jolla Mesa Drive are in the option; the odd numbers in the 5400 through the 5700 blocks of La Jolla Mesa Drive are also in the option; the 5800 block and all larger numbers on La Jolla Mesa Drive are in the La Jolla Senior High attendance area) to the northwest corner of P.L. 1781, thence proceed easterly along Paseo Bonita extended (also being the extension of the north lot line of the westernmost house facing on Paseo Bonita), Paseo Bonita to Rutgers Road, thence easterly along Paseo Bonita extended to the intersection of the west rim of the canyon and Bucknell Avenue extended, southerly and southwesterly along the rim of this canyon to the northwest corner of the lots facing on Van Nuys Court, thence easterly along the north lot lines of houses on Van Nuys Court, Van Nuys Place, and said line extended to Fanuel Street extended, south along Fanuel Street extended and Fanuel Street to Garnet Avenue, easterly on Garnet Avenue to Gresham Street, southerly on Gresham Street to Graham Street, west on Graham Street extended to Mission Bay, westerly and southerly along Mission Bay to the San Diego River Floodway, west to the ocean, northerly along the ocean to Colima Street extended, point of beginning.

NOTE: 5811 Rutgers Road and higher numbers are in the La Jolla Senior High School attendance area; 5791 Rutgers Road and lower numbers and 5595 La Jolla Mesa Drive and smaller odd numbers are in the La Jolla-Mission Bay High School optional attendance area. The following numbers are in the La Jolla Senior High School attendance area:

5431	Bahia	Lane	1951	Bahia	Way
5421	"	"	1961	"	"
5411	"	"	1971	"	"
5401	"	"	1972	"	"

All of Bahia Drive is in the La Jolla Senior High School attendance area.

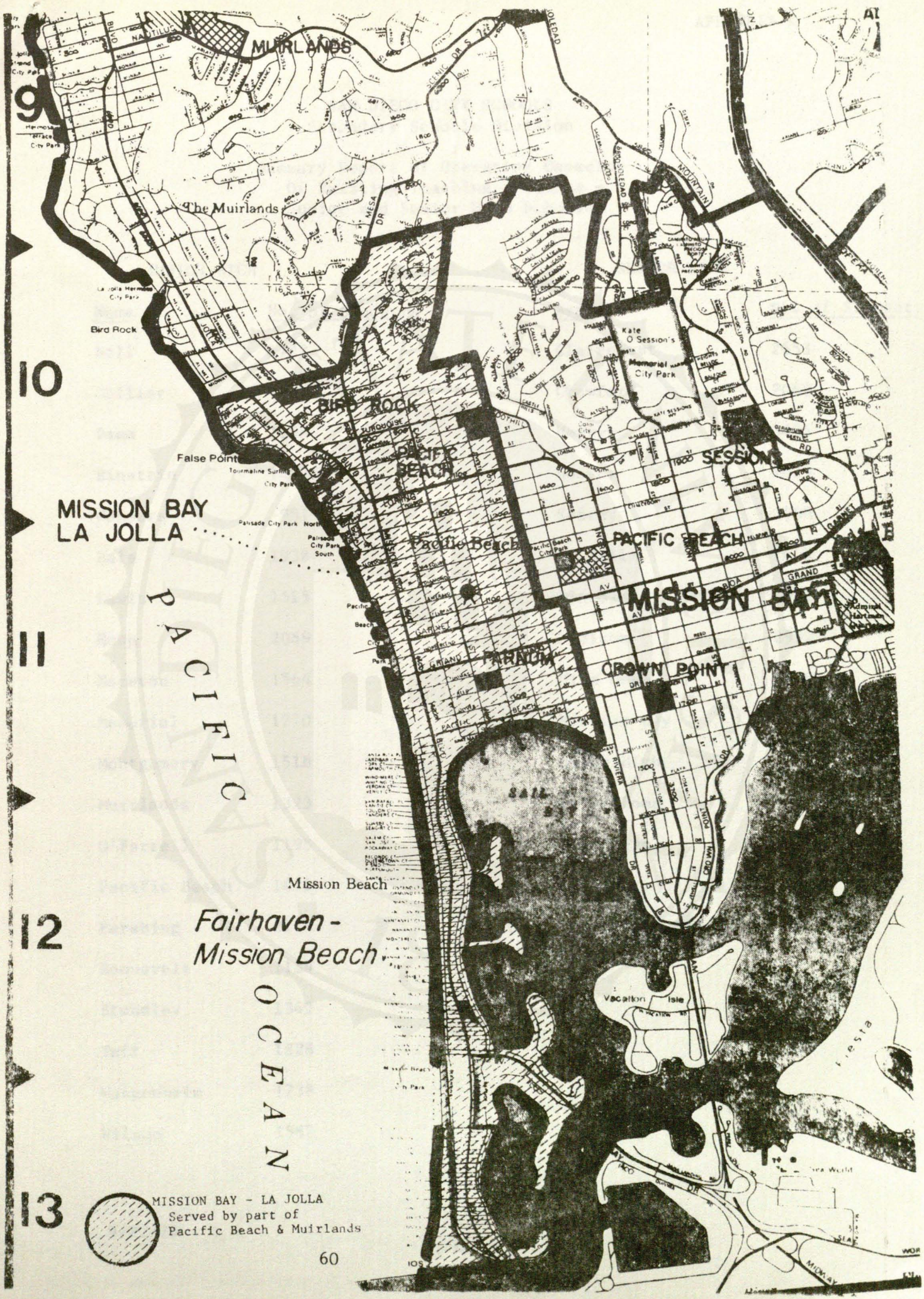
MUIRLANDS
9
The Muirlands
10
Bird Rock
BIRD ROCK
PACIFIC BEACH
False Point
MISSION BAY
LA JOLLA
Pacific Beach
PACIFIC BEACH
SESSIONS
MISSION BAY
11
FAIRAUM
CROWN POINT
PACIFIC
SAIL BAY
Mission Beach
12
Fairhaven -
Mission Beach
OCEAN
Vacation Isle
Fiesta
13
MISSION BAY - LA JOLLA
Served by part of
Pacific Beach & Muirlands

SAN DIEGO CITY SCHOOLS
Secondary Schools Division

Summary Report of Operating Capacity
Of Existing Teaching Stations -
Junior and Senior High Schools

JUNIOR HIGH

Name	No. of Students
Bell	1722
Collier	849
Dana	1108
Einstein	1485
Gompers	951
Hale	1938
Lewis	1515
Mann	2089
Marston	1564
Memorial	1270
Montgomery	1516
Muirlands	1323
O'Farrell	1199
Pacific Beach	1425
Pershing	2174
Roosevelt	1134
Standley	1342
Taft	1228
Wangenheim	1738
Wilson	1582

SENIOR HIGH

Name	No. of Students
Clairemont	2653
Crawford	2069
Henry	3424
Hoover	1629
Kearny	2460
La Jolla	1646
Lincoln	1471
Madison	2952
Mira Mesa	2699
Mission Bay	1620
Morse High	2146
Point Loma	1983
San Diego	1849
Serra	2586
University City	1791

9/22/78