[MS-0398.045.001.005]

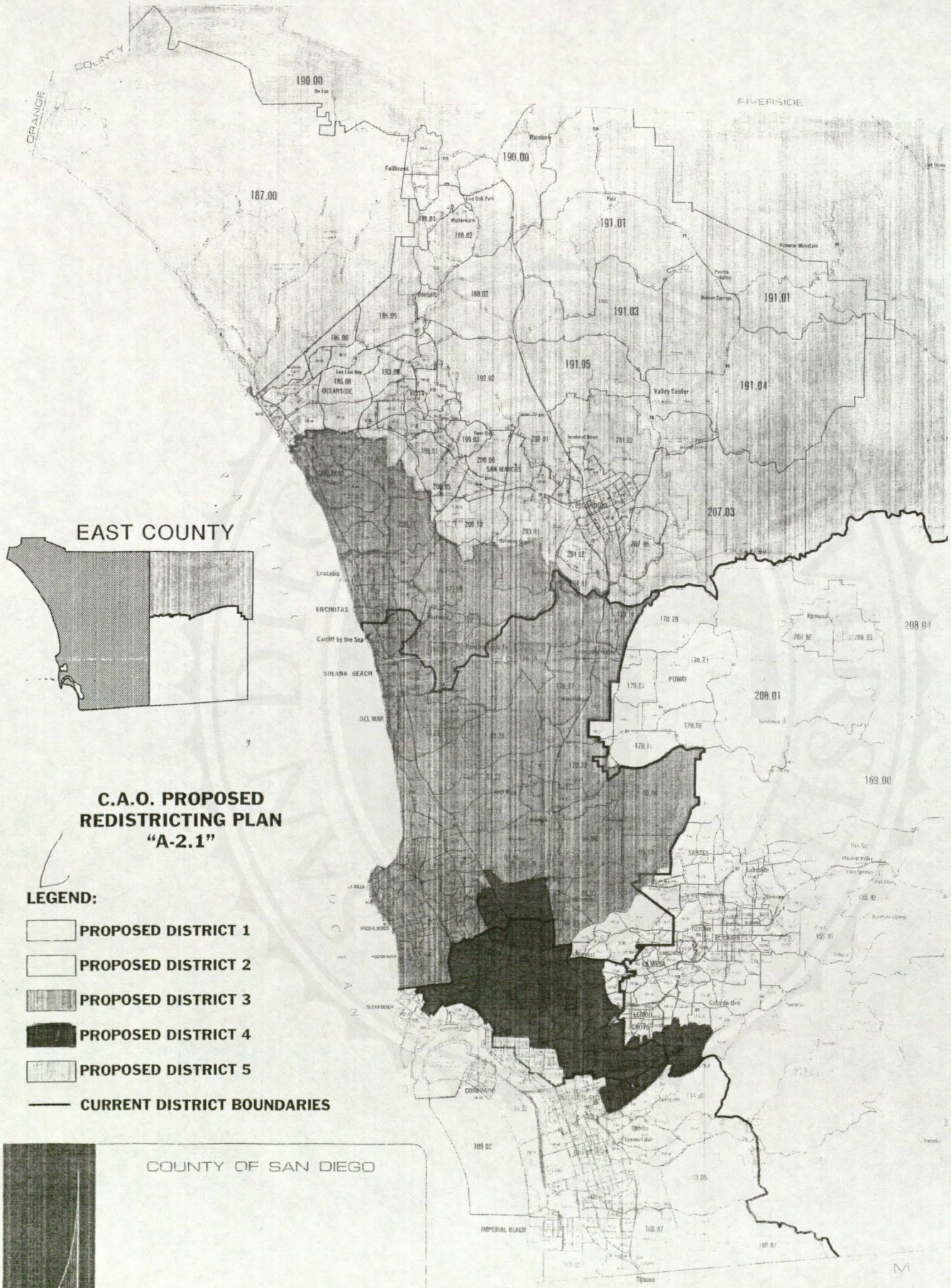

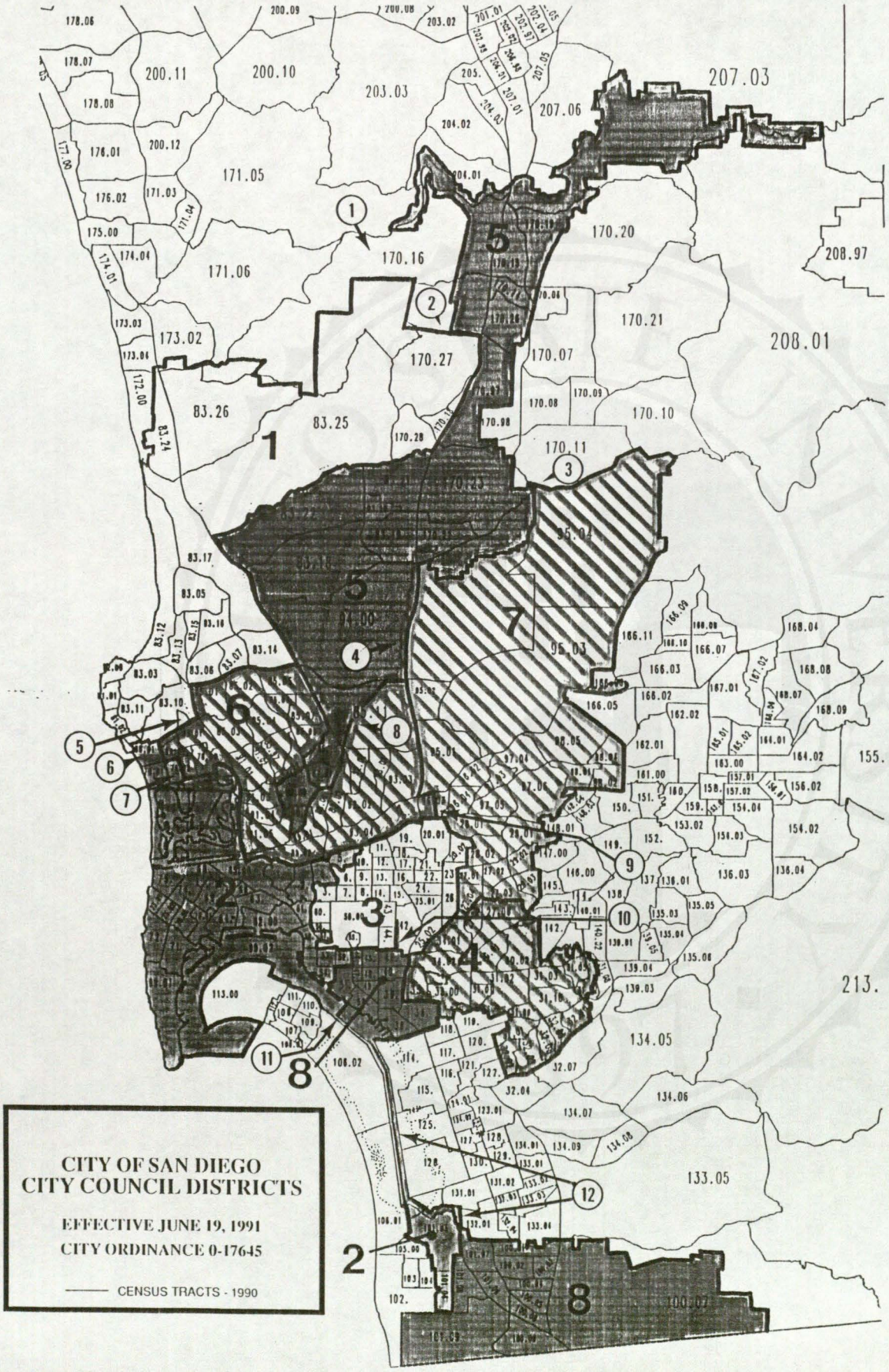
CITY OF SAN DIEGO
CITY COUNCIL DISTRICTS
EFFECTIVE JUNE 19, 1991
CITY ORDINANCE 0-17645
CENSUS TRACTS - 1990

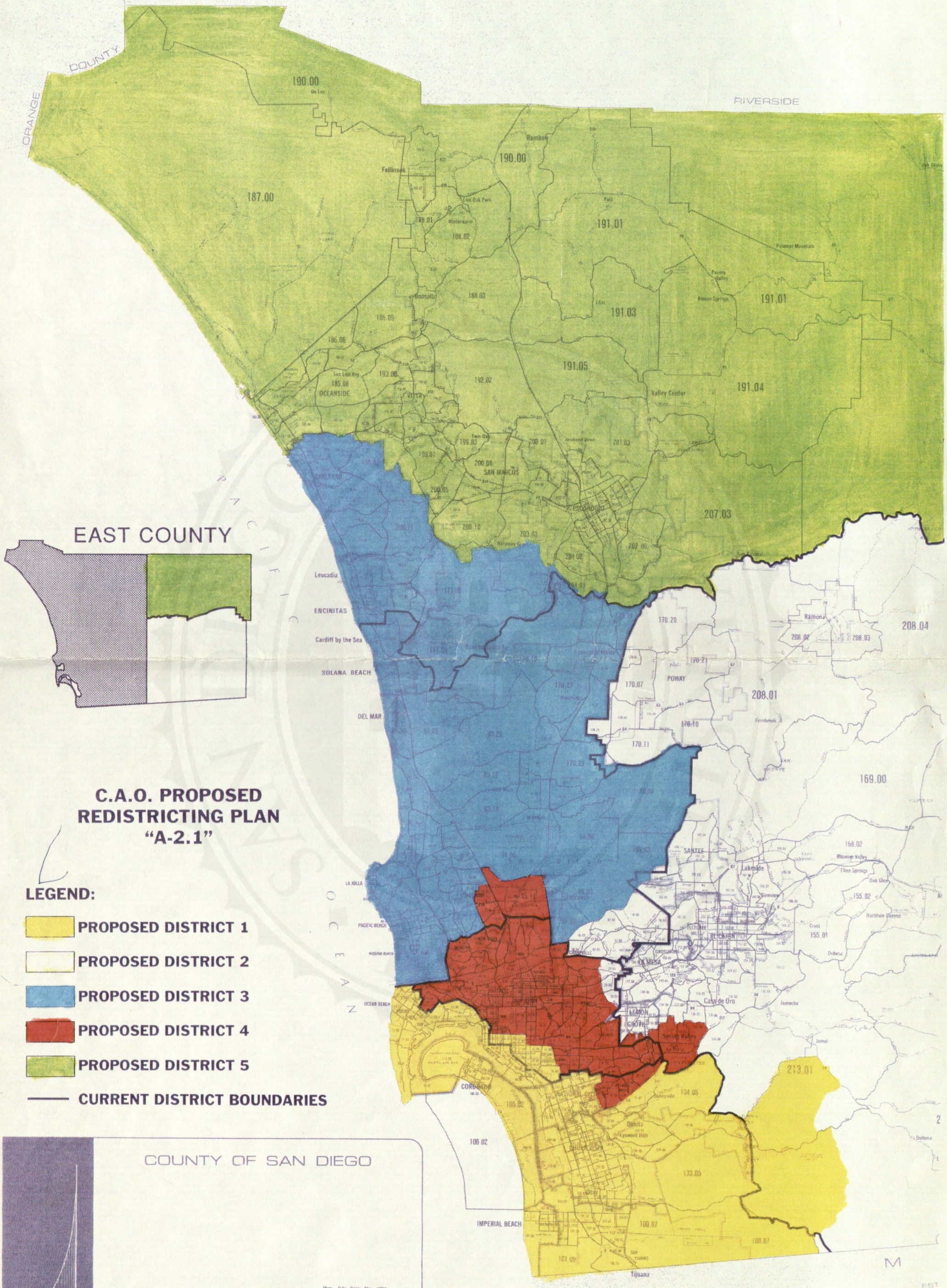
ORANGE COUNTY
RIVERSIDE
EAST COUNTY
C.A.O. PROPOSED REDISTRICTING PLAN "A-2.1"
LEGEND:
PROPOSED DISTRICT 1
PROPOSED DISTRICT 2
PROPOSED DISTRICT 3
PROPOSED DISTRICT 4
PROPOSED DISTRICT 5
CURRENT DISTRICT BOUNDARIES
190.00
187.00
191.01
191.03
191.05
191.04
207.03
208.04
208.01
169.00
213.01
Fallbrook
Rainbow
Bonsall
Valley Center
OCEANSIDE
VISTA
SAN MARCOS
ESCONDIDO
Leucadia
ENCINITAS
Cardiff by the Sea
SOLANA BEACH
DEL MAR
POWAY
Ramona
SANTEE
Lakeside
LA JOLLA
PACIFIC BEACH
MISSION BEACH
OCEAN BEACH
LA MESA
LEMON GROVE
CORONADO
IMPERIAL BEACH
Tijuana
COUNTY OF SAN DIEGO
Map. Edy. Date: May 1981
Subject Title Date:
Base Date: January 1985
Scale: 1" to 2 miles (3.218 kilometers)
1 : 125,000
FREEWAY
MAJOR ARTERIAL
COLLECTOR ROAD
LOCAL ROAD
RAILROAD
AIRPORT
INCORPORATED AREA
MILITARY RESERVATION
INDIAN RESERVATION
CLEVELAND NATL. FOREST
PERENNIAL DRAINAGE
INTERMITTENT DRAINAGE
STATE PARK
COUNTY PARK
CITY PARK
DEPARTMENT OF PUBLIC WORKS ◆◆◆◆◆ MAPPING SECTION
5201 Ruffin Road, Suite D, San Diego, California 92123 ◆ (619) 565-5081

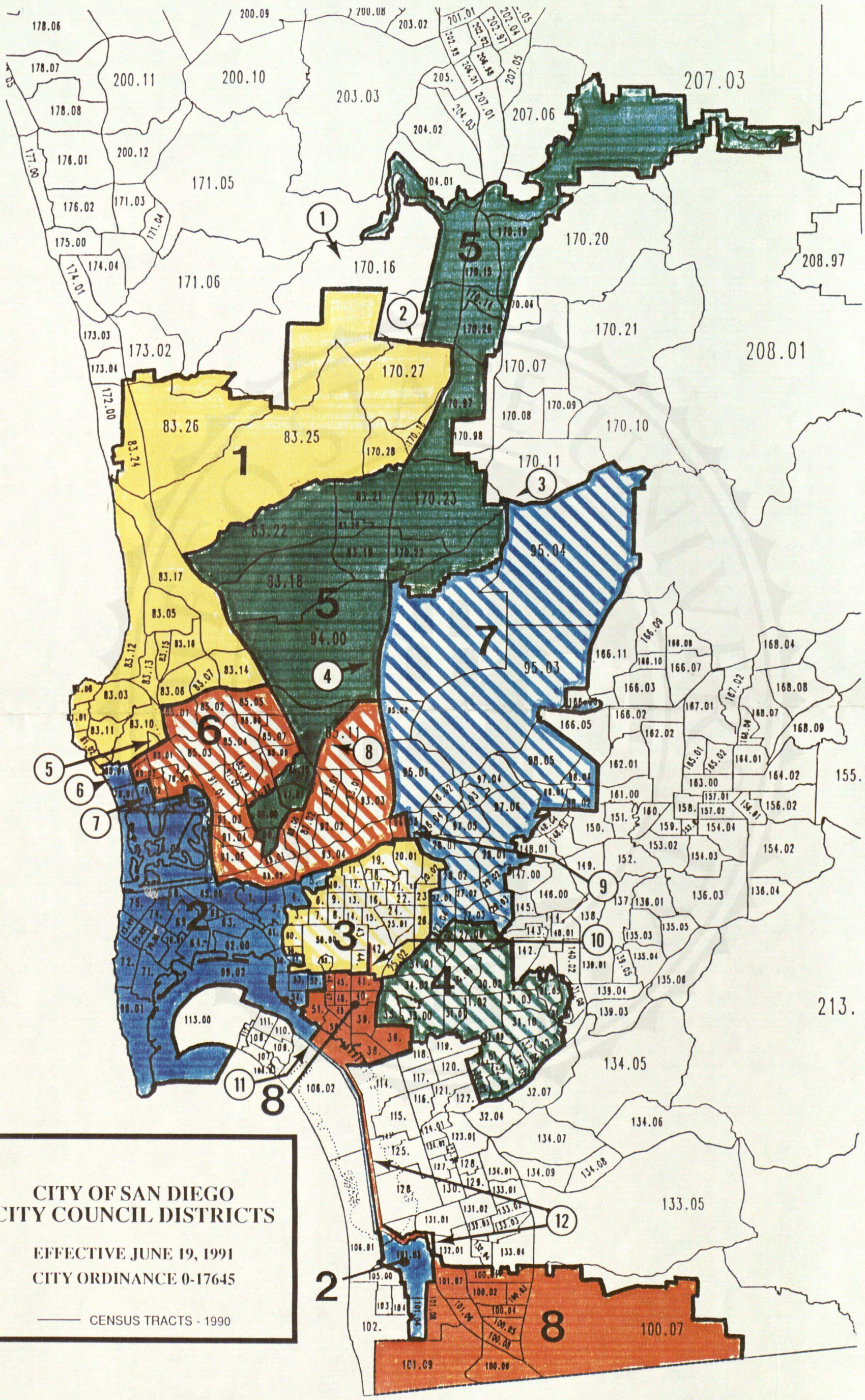
CITY OF SAN DIEGO
CITY COUNCIL DISTRICTS
EFFECTIVE JUNE 19, 1991
CITY ORDINANCE 0-17645
CENSUS TRACTS - 1990

NOTES WITH REDISTRICTING MAP

The City Council District map is drawn on a map using 1990 Census Districts.

① In Census Tract 170.16, the portions in the Rancho Bernardo and San Pasqual Valley Community Planning Areas are in Council District 5. The other portions, to the west, are in Council District 1.

② The northern portion of Census Tract 170.27 is in Council District 5. The southern portion is in Council District 1. The division is between the Rancho Bernardo Community Plan and the Penasquitos Community Plan.

③ The southern portion of Scripps-Miramar Ranch which is in Census Tract 95.04 (the western panhandle) is delineated by the Scripps-Miramar Ranch Community Plan.

④ Census Tract 94.00 is divided between Council District 5 on the west and Council District 7 on the east by Kearny Villa Road and the former routing of I-15.

⑤ Census Tracts 83.01 and 83.10 are divided by the boundaries of the La Jolla and Pacific Beach Community Planning Areas. The La Jolla portion is to the north.

⑥ Census Tract 80.01 is divided by the boundaries of the La Jolla and Pacific Beach Community Planning Areas. The La Jolla portion is to the north.

⑦ In Census Tract 79.02, the portion west of Ingraham Street is in Council District 2. The portion to the east is in Council District 6.

⑧ Census Tract 85.11 is divided by State Highway 163, with Council District 5 to the west and Council District 6 to the east.

⑨ Census Tract 96.03 is divided by the boundary between the Mission Valley Planning Area and the Navajo Community Planning Area. The Mission Valley portion, to the west, is in Council District 6. The Navajo portion is in Council District 7.

⑩ In Census Tract 42.00, those properties in the western half of the blocks on the east side of 32nd Street between A Street and Laurel Street, plus the triangular block bounded by 32nd, Hawthorn Street, Marlton Drive and Grape Street, and a somewhat larger lot immediately north of A Street, are in Council District 8. The remainder of 42.00 is in Council District 3.

⑪ The west central portion of the boundary between District 2 and District 8 in San Diego Bay is the Coronado Bridge, except the westernmost 37 1/2 feet that is in the City, which is in District 2. The bay north of the bridge is in District 2 (see note no. 12).

⑫ The corridor in the bay from the Coronado Bridge south is divided, 37 1/2 feet on the west to District 2, and 37 1/2 feet on the east to District 8. The District 8 corridor continues 37 1/2 feet in width on the north and east sides of the City of San Diego potion of Census Tract 101.03 until it joins with Census Tract 132.01.

CITY OF SAN DIEGO
CITY COUNCIL DISTRICTS

EFFECTIVE JUNE 19, 1991
CITY ORDINANCE 0-17645