[MS-03918.0411.006.0063]

SAN DIEGO COUNTY
CALIFORNIA

OFFICE OF THE REGISTRAR OF VOTERS
ORD. NO. 6097 EFFECTIVE 8-6-81

4TH SUPERVISORIAL DISTRICT

1. San Diego River Channel
2. Hwy 5
3. Clairemont Dr.
4. Mt. Acadia
5. Mesa College Dr., extended
6. Linda Vista Rd.
7. Aero Dr.
8. Hwy 15 (Murphy Canyon Rd.)
9. Friars Rd.
10. Mission Gorge Rd.
11. Hwy 8
12. 70th St.
13. City of La Mesa Boundary
14. Hwy 94
15. San Miguel Ave.
16. 69th St.
17. Lisbon St.
18. Jamacha Rd.
19. Sweetwater Rd.
20. Paradise Valley Rd.
21. National City Boundar
22. Division St.
23. Main St.
24. 28th St.
25. Hwy 5
26. Market St.
27. State St.
28. Hwy 5
29. Pacific Hwy.
30. Barnett Ave.
31. Rosecrans St.
32. Xenophon St.
33. Tennyson St.
34. Worden St.
35. Valeta St.
36. Famosa Blvd., extende
37. W. Point Loma Blvd.
38. Sunset Cliffs Blvd.

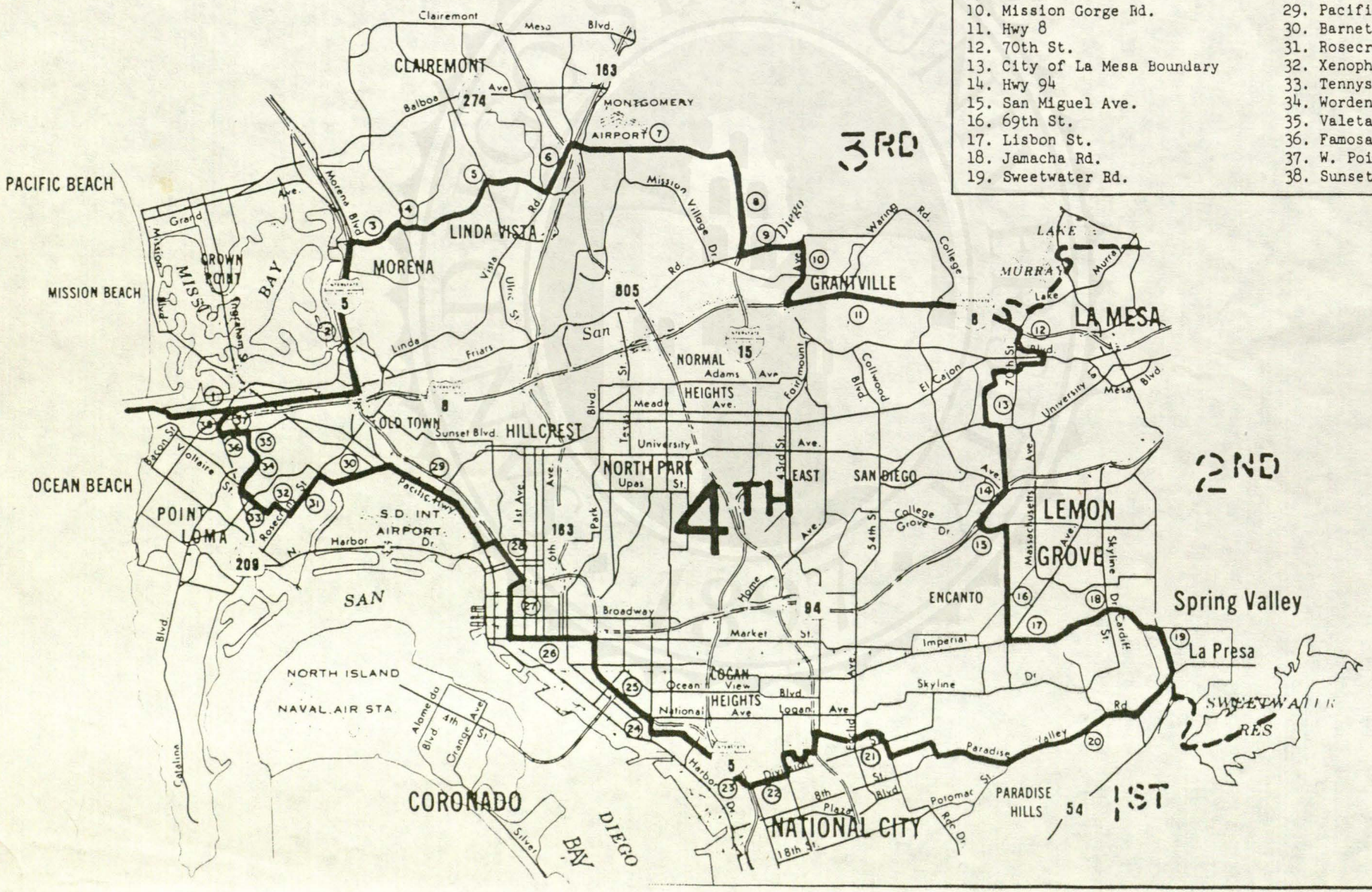

Mac Donald

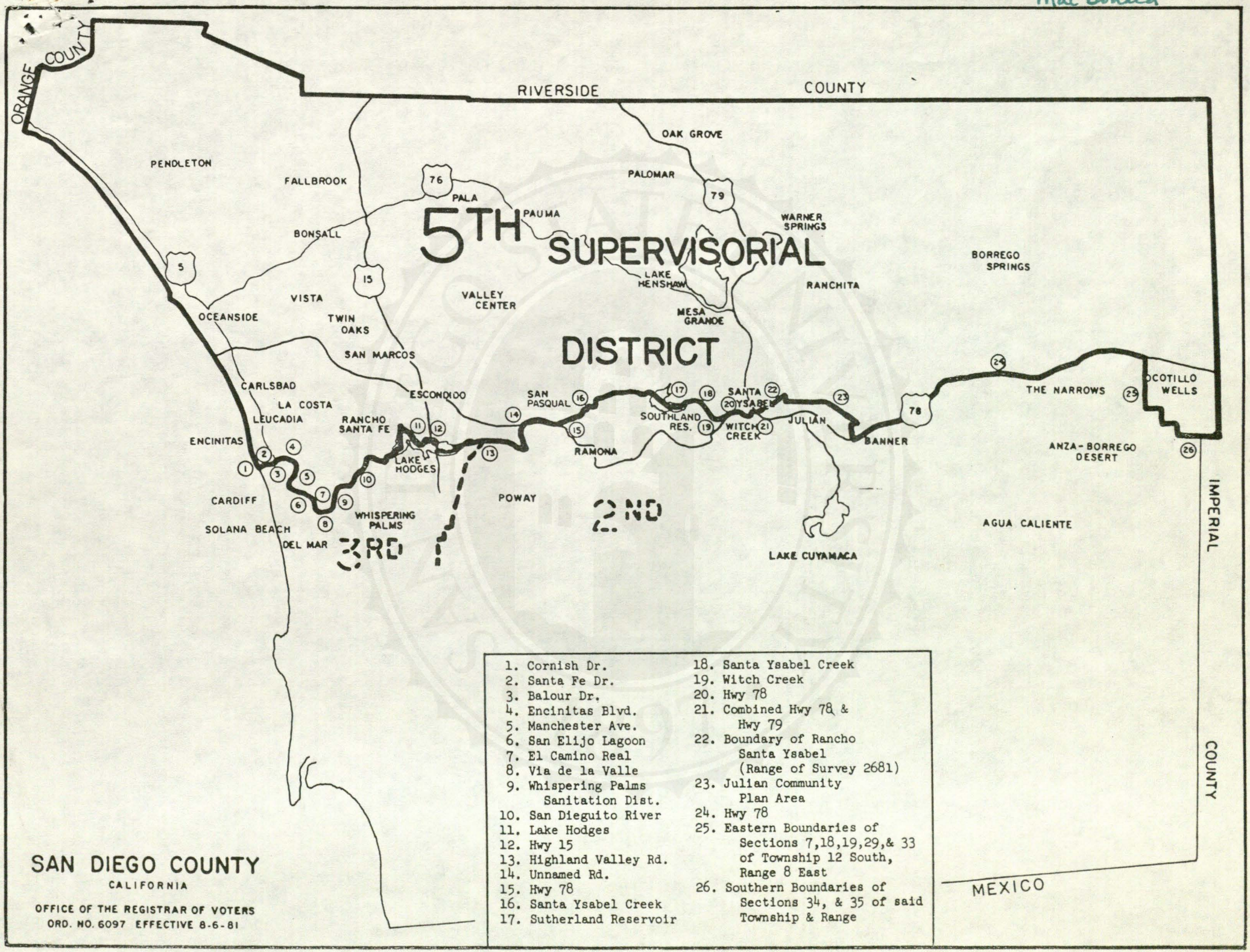

1. Cornish Dr.
2. Santa Fe Dr.
3. Balour Dr.
4. Encinitas Blvd.
5. Manchester Ave.
6. San Elijo Lagoon
7. El Camino Real
8. Via de la Valle
9. Whispering Palms Sanitation Dist.
10. San Dieguito River
11. Lake Hodges
12. Hwy 15
13. Highland Valley Rd.
14. Unnamed Rd.
15. Hwy 78
16. Santa Ysabel Creek
17. Sutherland Reservoir
18. Santa Ysabel Creek
19. Witch Creek
20. Hwy 78
21. Combined Hwy 78 & Hwy 79
22. Boundary of Rancho Santa Ysabel (Range of Survey 2681)
23. Julian Community Plan Area
24. Hwy 78
25. Eastern Boundaries of Sections 7,18,19,29,& 33 of Township 12 South, Range 8 East
26. Southern Boundaries of Sections 34, & 35 of said Township & Range

SAN DIEGO COUNTY

CALIFORNIA

OFFICE OF THE REGISTRAR OF VOTERS

ORD. NO. 6097 EFFECTIVE 8-6-81

Bilbray

SAN DIEGO COUNTY
CALIFORNIA

OFFICE OF THE REGISTRAR OF VOTERS
ORD. NO. 6097 EFFECTIVE 8-6-81

1ST SUPERVISORIAL DISTRICT

Incorporated
Chula Vista
Coronado
Imperial Beach
National City
Lemon Grove
Del Mar

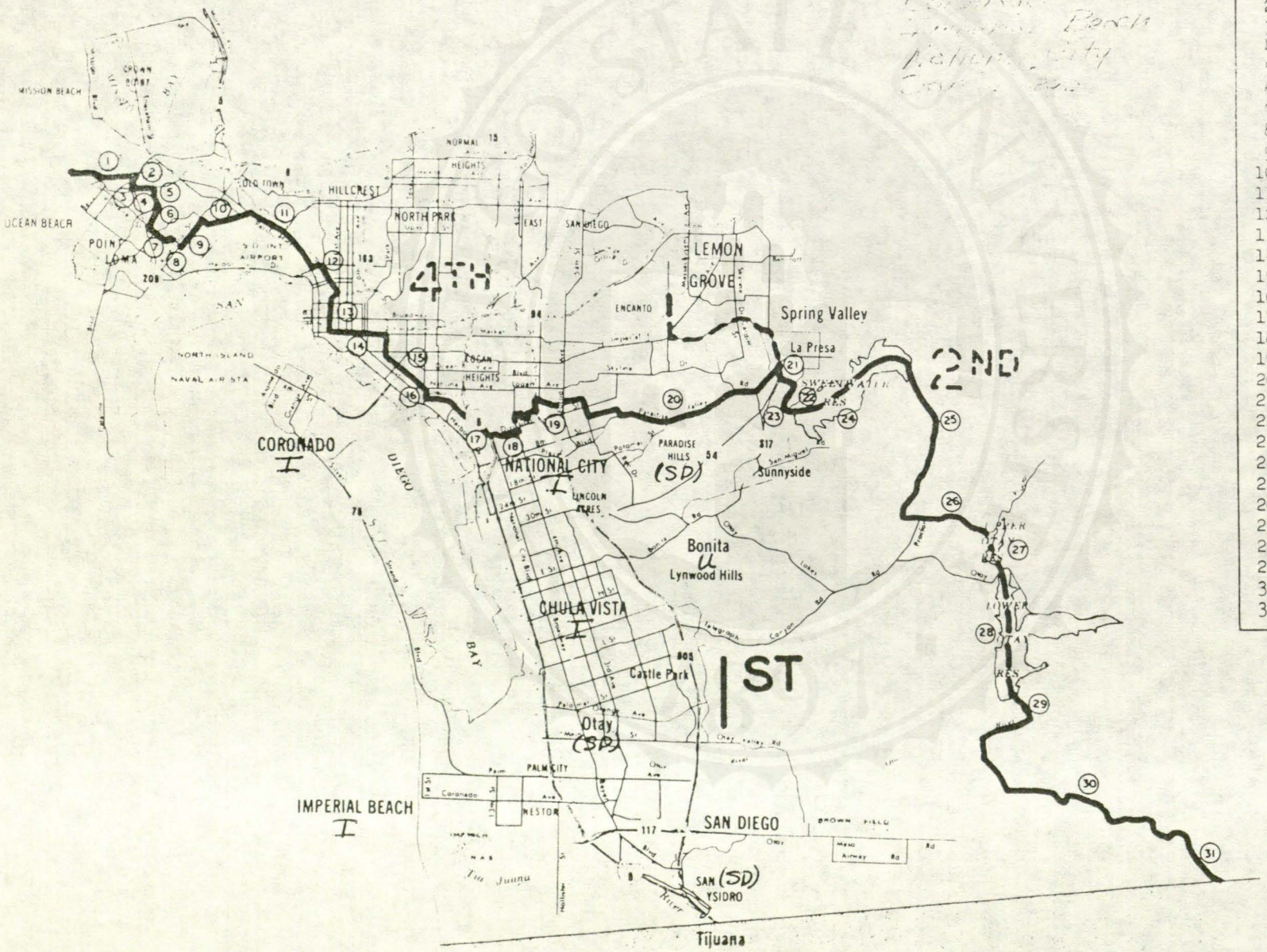

1. San Diego River Channel
2. Sunset Cliffs Blvd.
3. W. Point Loma Blvd.
4. Famosa Blvd., extended
5. Valeta St.
6. Worden St.
7. Tennyson St.
8. Xenophon St.
9. Rosecrans St.
10. Barnett Ave.
11. Pacific Hwy.
12. Hwy 5
13. State St.
14. Market St.
15. Hwy 5
16. 28th St.
17. Main St.
18. Division St.
19. National City Boundary
20. Paradise Valley Rd.
21. Hwy 54 (South Bay Freeway)
22. Quarry Rd.
23. Lakeview Ave.
24. Sweetwater Reservoir
25. Unnamed Trail
26. Proctor Valley Rd.
27. Upper Otay Reservoir
28. Lower Otay Reservoir
29. Otay River
30. Otay Mountain Truck Trail
31. Mountain Ridge

Bailey

SAN DIEGO COUNTY

CALIFORNIA

OFFICE OF THE REGISTRAR OF VOTERS

ORD. NO. 6097 EFFECTIVE 8-6-81

1. Highway [illegible]
2. Otay Mountain [illegible]
3. Otay River
4. Lower Otay Reservoir
5. Upper Otay Reservoir
6. Proctor Valley Rd
7. Unnamed Trail
8. Sweetwater Reservoir
9. Lakeview Ave.
10. Quarry Rd.
11. Hwy 94 (South Bay Freeway)
12. Sweetwater Rd.
13. Jamacha Rd.
14. Lisbon St.
15. North St.
16. San Miguel Ave.
17. Hwy [illegible]
18. City of La Mesa Boundary
19. 70th St.
20. Hwy 8
21. San Diego City Limits
22. Father Junipero Serra Trail
23. Unnamed Access Rd. to Sanitary Fill
24. San Diego City Limits
25. Sycamore Canyon Rd.
26. Beeler Canyon Rd.
27. Pomerado Rd.
28. Eastern Boundary of City of San Diego
29. Highland Valley Rd.
30. Unnamed Rd.
31. Hwy 78
32. Santa Ysabel Creek
33. Sutherland Reservoir
34. Santa Ysabel Creek
35. Witch Creek
36. Hwy 79
37. Combined Hwy 78 & Hwy 79
38. Boundary of Ranchero Santa Ysabel
39. Julian Community Plan Area
40. Hwy 78
41. Eastern Boundaries of Sections 7, 18, 19, 29, & 30 of Township 12 South, Range 8 East
42. Southern Boundaries of Sections 34, & 35 of said Township & Range

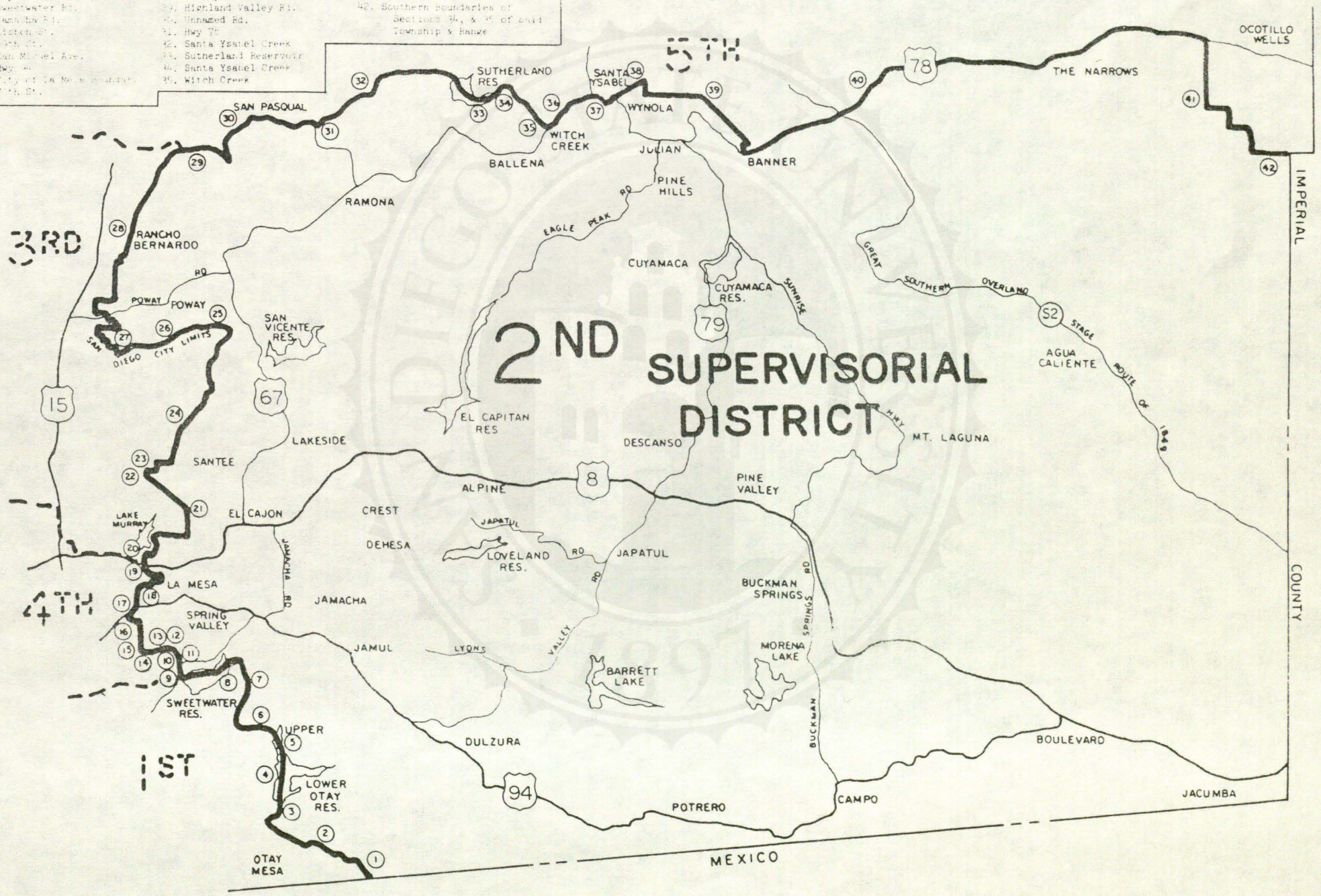

Golding

SAN DIEGO COUNTY
CALIFORNIA

OFFICE OF THE REGISTRAR OF VOTERS
ORD. NO. 6097 EFFECTIVE 8-6-81

3RD SUPERVISORIAL DISTRICT

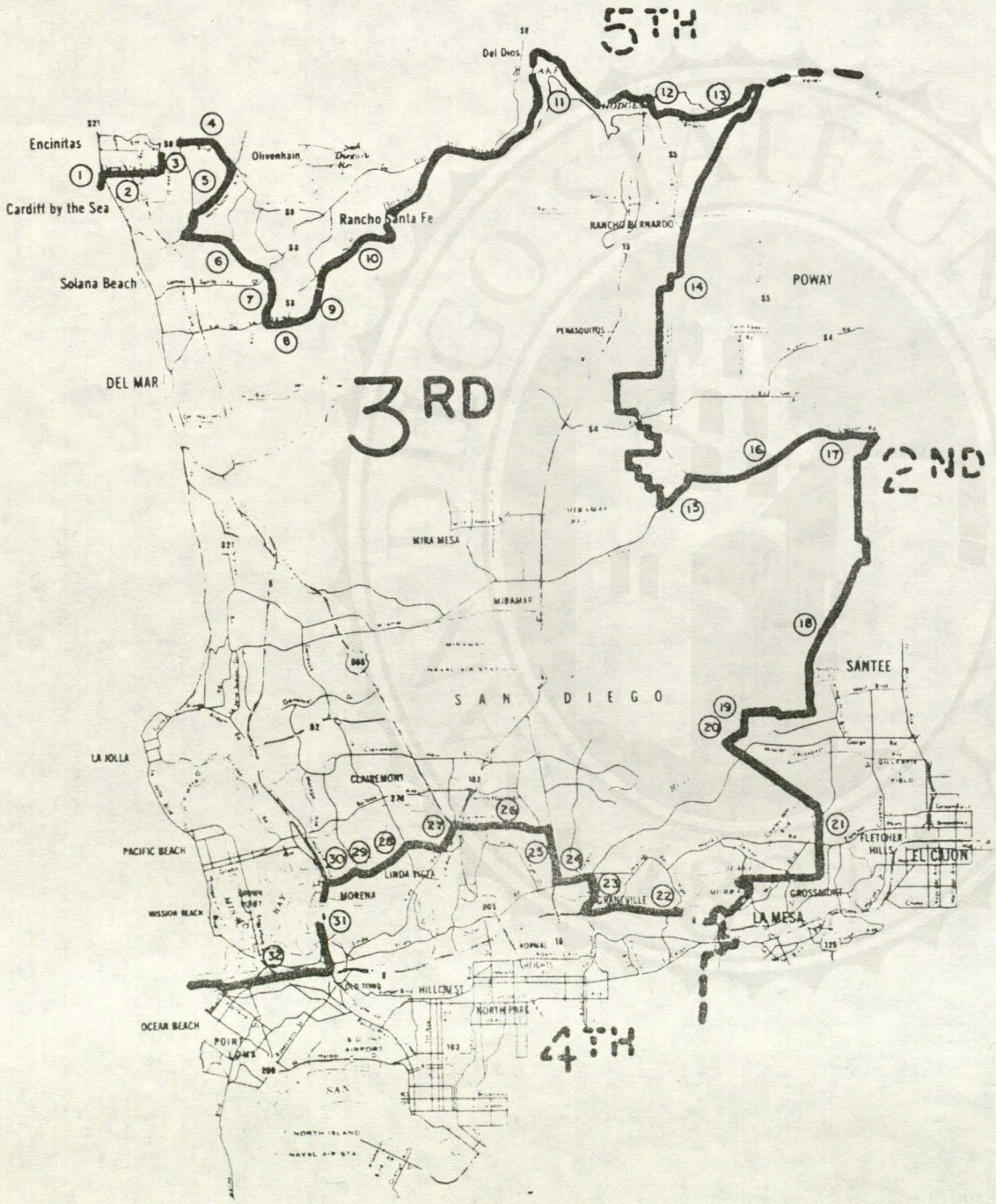

1. Cornish Dr.
2. Santa Fe Dr.
3. Balour Dr.
4. Encinitas Blvd.
5. Manchester Ave.
6. San Elijo Lagoon
7. El Camino Real
8. Via de la Valle
9. Whispering Palms Sanitation Dist.
10. San Dieguito River
11. Lake Hodges
12. Hwy 15
13. Highland Valley Rd.
14. Eastern Boundary of City of San Diego
15. Pomerado Rd.
16. Beeler Canyon Rd.
17. Sycamore Canyon Rd.
18. San Diego City Limits
19. Unnamed Access Rd. to Sanitary Fill
20. Father Junipero Serra Trail
21. San Diego City Limits
22. Hwy 8
23. Mission Gorge Rd.
24. Friars Rd.
25. Hwy 15
26. Aero Dr.
27. Linda Vista Rd.
28. Mesa College, extended
29. Mt. Acadia
30. Clairemont Dr.
31. Hwy 5
32. San Diego River Channel